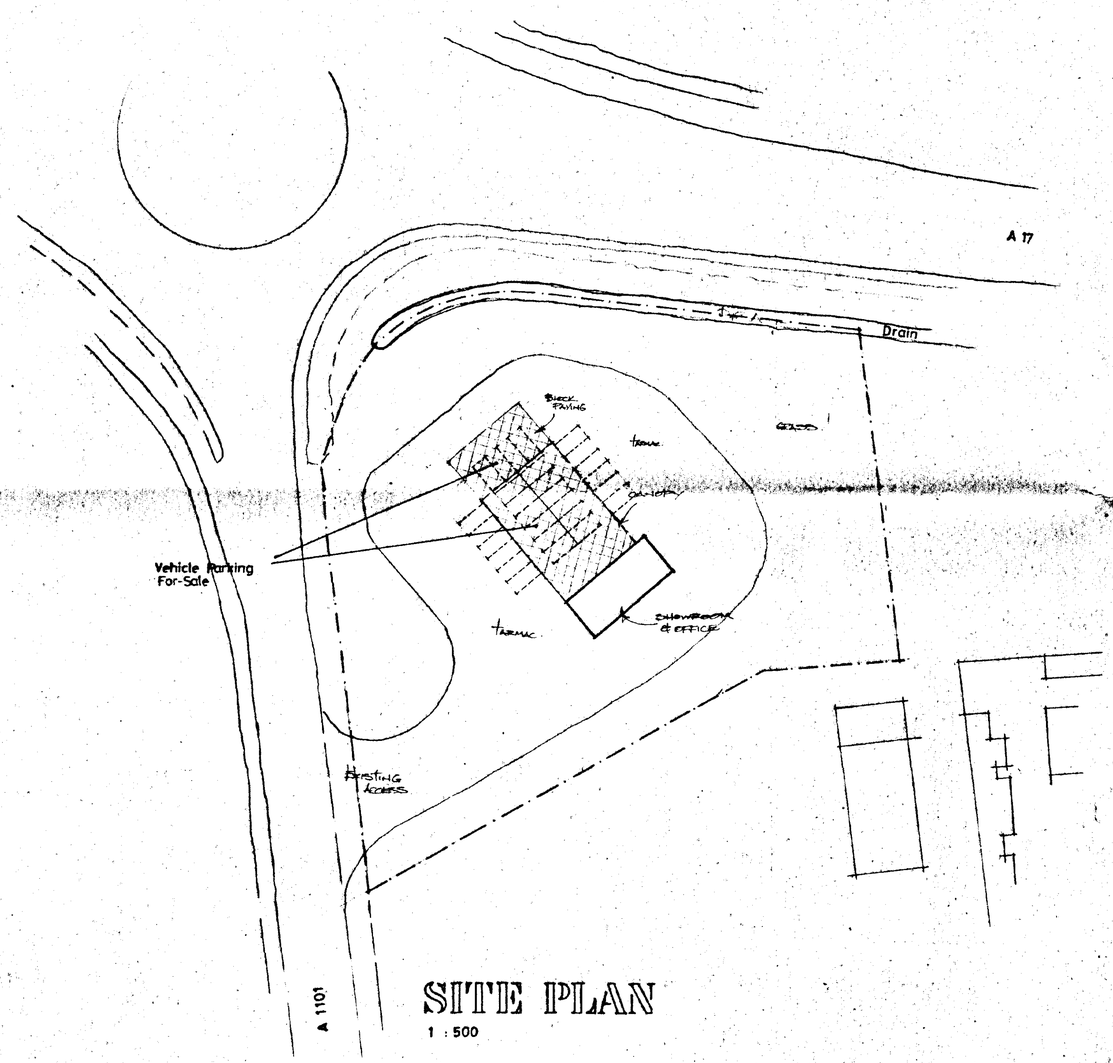

SITE PLAN
1 : 500

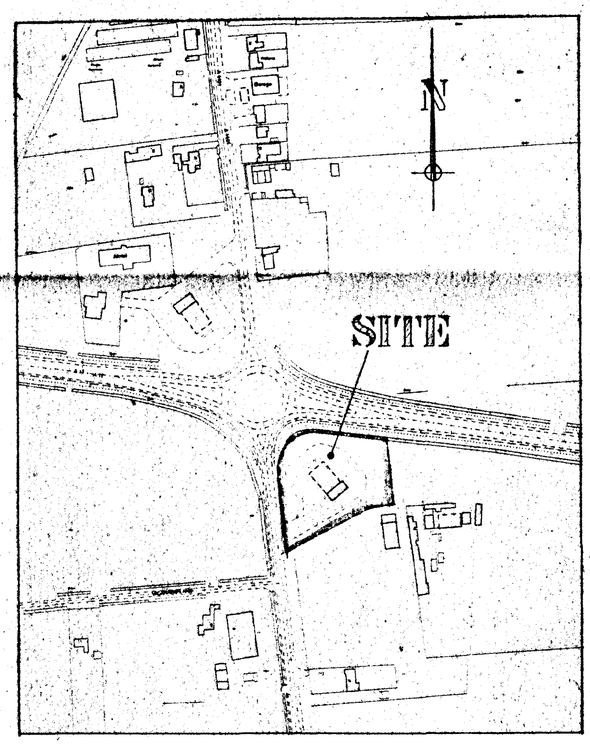

LOCATION PLAN
1 : 2500

CANCELLED

SOUTH HOLLAND DC
HOUSING & PLANNING
19 OCT 2000
Ref: 1257/08

G. R. MERCHANT
I.ENG AMICE, FIWO,
ARCHITECTURAL, STRUCTURAL & LAND DRAINAGE CONSULTANT
TEL: HOLBEACH (01406) 490800

PROJECT:
CHANGE OF USE OF EXISTING GARAGE SITE TO VEHICLE SALES WISBECH ROAD (A1101) LONG SUTTON

CLIENT:
R. RICHARDSON

SCALES:	DATE:
AS INDICATED	*OCT 2000*
G.R.MERCHANT.	DRAWING No. *123/0001*

REVISIONS:

DO NOT SCALE FROM THIS DRAWING
This drawing is copyright and may not be altered, traced, photographed or used for any purpose other than that for which it is issued.
The General Contractor is to check all dimensions on site and report discrepancies to the Architect.
All details shown on this drawing including foundations are based upon typical site conditions related to the area. No responsibility can be accepted for abnormal conditions which may be discovered during construction unless reported to the Architect so that design amendments may be considered. Site soil surveys are recommended in respect of foundations to establish specific site conditions before foundation work is undertaken.
Summit DS (UK) 99962

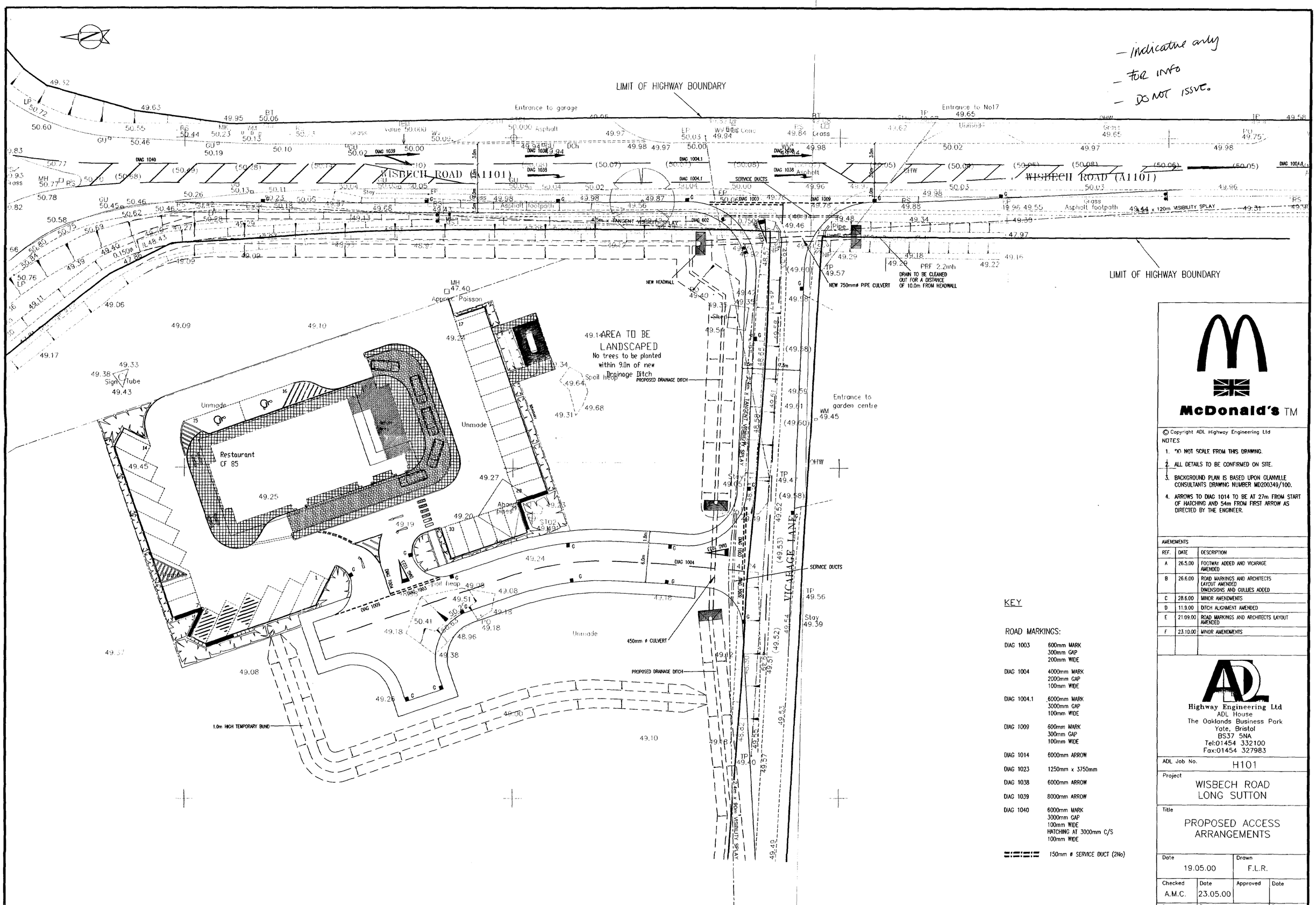

– Indicative only
– FOR INFO
– DO NOT ISSUE.

KEY

ROAD MARKINGS:

DIAG 1003	600mm MARK 300mm GAP 200mm WIDE
DIAG 1004	4000mm MARK 2000mm GAP 100mm WIDE
DIAG 1004.1	6000mm MARK 3000mm GAP 100mm WIDE
DIAG 1009	600mm MARK 300mm GAP 100mm WIDE
DIAG 1014	6000mm ARROW
DIAG 1023	1250mm x 3750mm
DIAG 1038	6000mm ARROW
DIAG 1039	8000mm ARROW
DIAG 1040	6000mm MARK 3000mm GAP 100mm WIDE HATCHING AT 3000mm C/S 100mm WIDE
	150mm ø SERVICE DUCT (2No)

McDonald's TM

© Copyright ADL Highway Engineering Ltd

NOTES

1. DO NOT SCALE FROM THIS DRAWING.
2. ALL DETAILS TO BE CONFIRMED ON SITE.
3. BACKGROUND PLAN IS BASED UPON GLANVILLE CONSULTANTS DRAWING NUMBER MD200349/100.
4. ARROWS TO DIAG 1014 TO BE AT 27m FROM START OF HATCHING AND 54m FROM FIRST ARROW AS DIRECTED BY THE ENGINEER.

AMENDMENTS

REF.	DATE	DESCRIPTION
A	26.5.00	FOOTWAY ADDED AND VICARAGE AMENDED
B	26.6.00	ROAD MARKINGS AND ARCHITECTS LAYOUT AMENDED DIMENSIONS AND GULLIES ADDED
C	28.6.00	MINOR AMENDMENTS
D	11.9.00	DITCH ALIGNMENT AMENDED
E	21.09.00	ROAD MARKINGS AND ARCHITECTS LAYOUT AMENDED
F	23.10.00	MINOR AMENDMENTS

Highway Engineering Ltd
ADL House
The Oaklands Business Park
Yate, Bristol
BS37 5NA
Tel:01454 332100
Fax:01454 327983

ADL Job No. H101

Project
WISBECH ROAD
LONG SUTTON

Title
PROPOSED ACCESS ARRANGEMENTS

Date	Drawn
19.05.00	F.L.R.

Checked	Date	Approved	Date
A.M.C.	23.05.00		

Scale	Drg No.	Rev.
1:250	H101/01	F

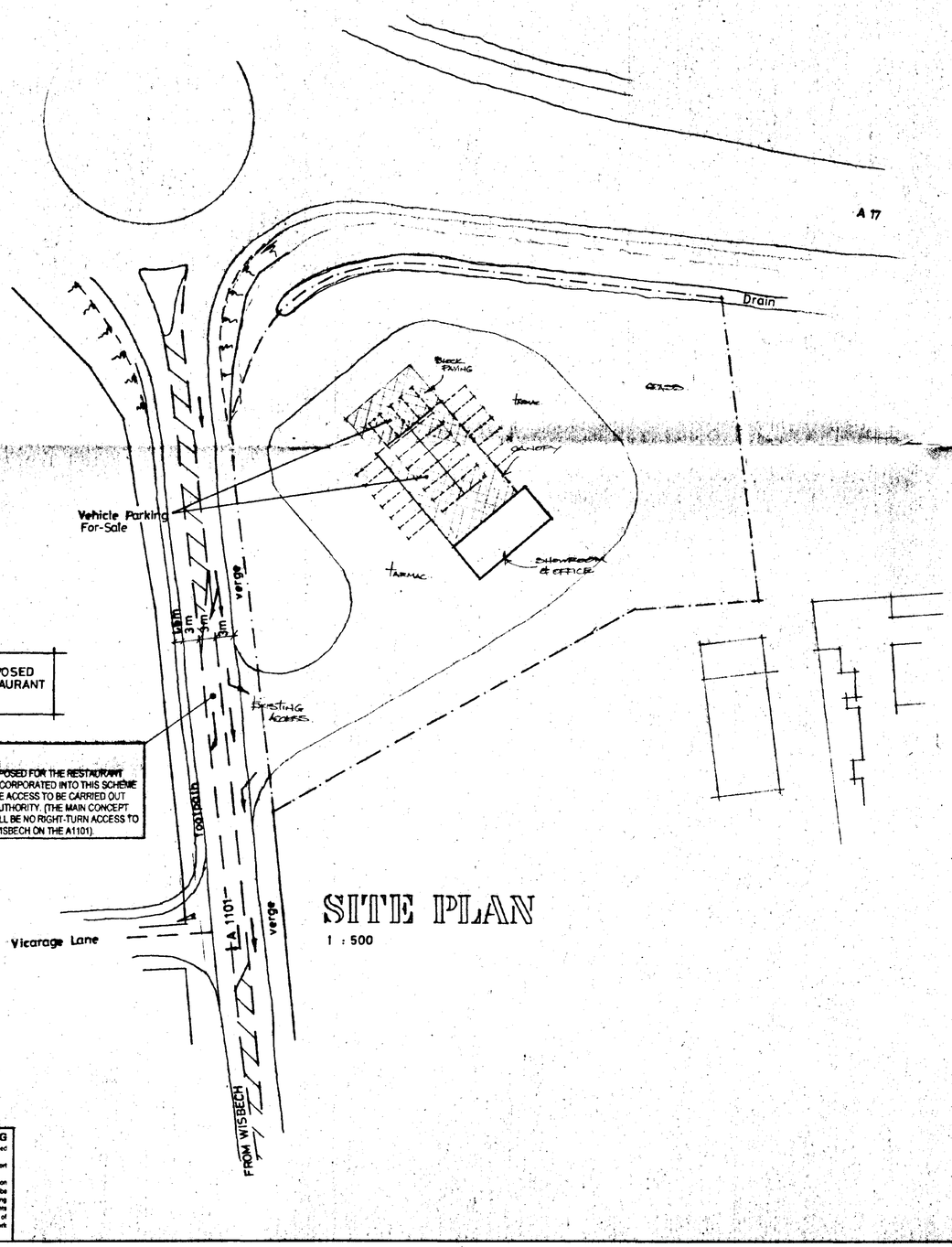

SITE PLAN
1 : 500

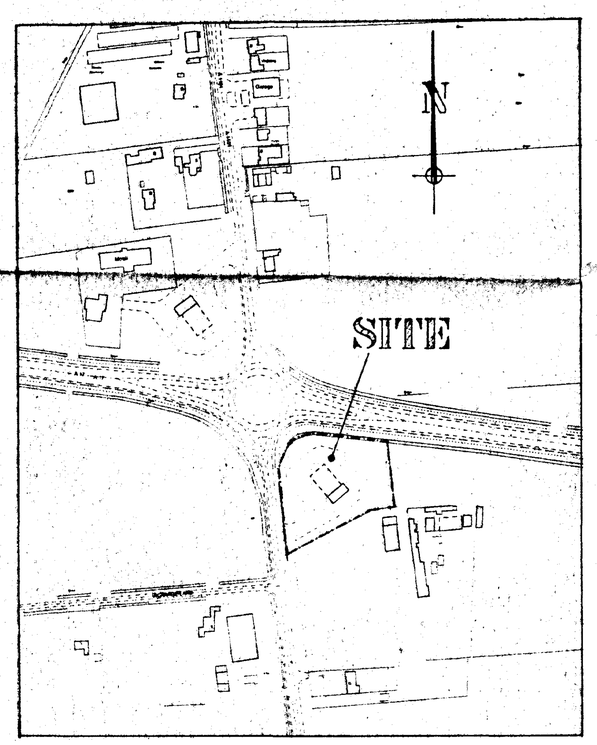

LOCATION PLAN
1 : 2500

DETERMINED PLAN

APPROVED PLAN
Ref.

SOUTH HOLLAND DC
HOUSING & PLANNING
-7 DEC 2000
Ref. 1257/00

A. 4.12.2000. Highway Alterations - A1101

G. R. MERCHANT
I.ENG AMICE, FIWO,
ARCHITECTURAL, STRUCTURAL
& LAND DRAINAGE CONSULTANT
TEL: HOLBEACH (01406) 490800

PROJECT:
CHANGE OF USE OF EXISTING GARAGE SITE TO VEHICLE SALES WISBECH ROAD (A1101) LONG SUTTON

CLIENT:
R. RICHARDSON

SCALES:	DATE:
AS INDICATED	OCT 2000
G.R.MERCHANT.	DRAWING No.: 123/0001 A

REVISIONS:
A

DO NOT SCALE FROM THIS DRAWING
This drawing is copyright and may not be altered, traced, photographed or used for any purpose other than that for which it is issued.
The General Contractor is to check all dimensions on site and report discrepancies to the Architect.
All details shown on this drawing including foundations are based upon typical site conditions related to the area. No responsibility can be accepted for abnormal conditions which may be discovered during construction unless reported to the Architect so that design amendments may be considered. Site soil surveys are recommended in respect of foundations to establish specific site conditions before foundation work is undertaken.

Summit DE IUK1 99962