© COPYRIGHT RESERVED
Do Not Scale From Paper Copies

All levels related to Ordnance Survey active GPS network, at survey station S4.

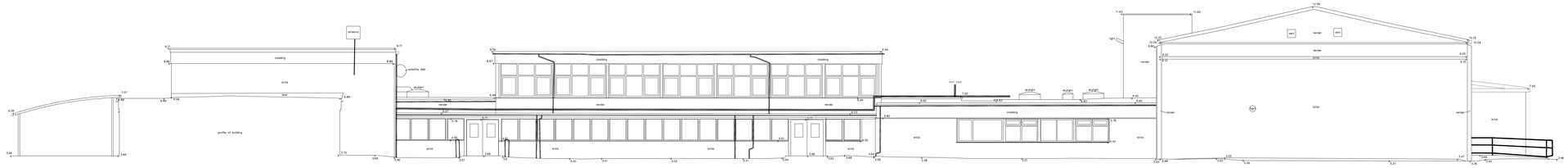

ELEVATION 7

Datum: 0.00m

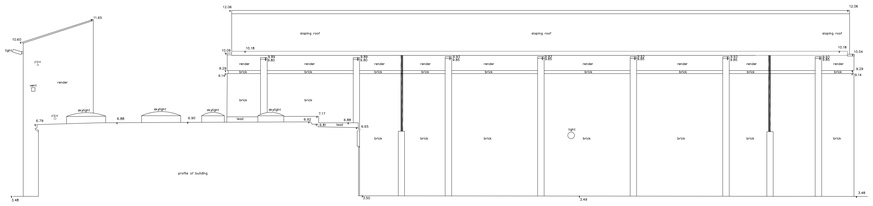

ELEVATION 8

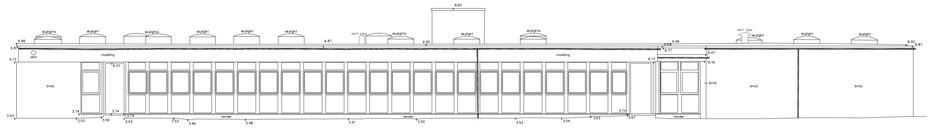

ELEVATION 11

Datum: 0.00m

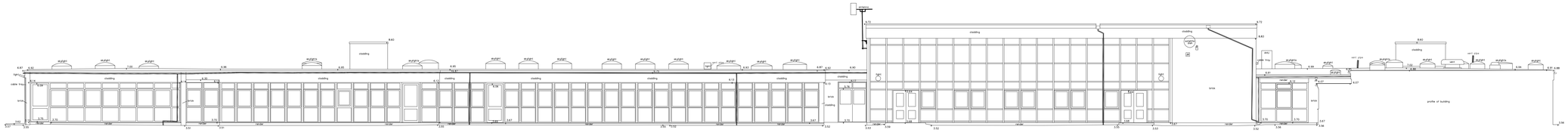

ELEVATION 9

Datum: 0.00m

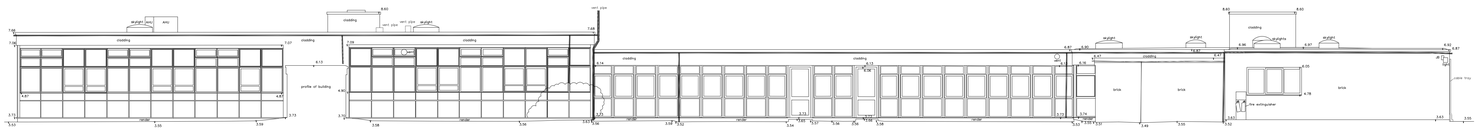

ELEVATION 10

Datum: 0.00m

2 0 10 metres

SCALE BAR

LOCATION PLAN
NOT TO SCALE

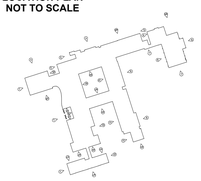

KEY

A — A`
Elevation/Section Line

Box partition
Fit Mark
Step/Ramp up
Radiator
Slope up
Stair cut line
Elevation Location
Overhead Feature
Approximate/ Assumed Position

ABBREVIATIONS

p = Plinth Height
s = Sill Height
h = Head Height
c = Ceiling Height
b = Beam Height
sp = Spring Point Height
fc = False Ceiling Height
sc = Structural Ceiling Height
sf = Soffit Height

AB = Air Brick
AHU = Air Handling Unit
AV = Air Vent
CB = Cupboard

RL = Ridge Level
EL = Eaves Level
RFL = Roof Level
SFL = Soffit Level
THL = Threshold Level
FFL = Finished Floor Level
PWL = Parapet Wall Level
+35.20 = Levels
x 52.76 = Elevation level

JB = Junction Box
RSJ = Rolled Steel Joist
WT = Worktop
SG = Switch Gear

Client
MOTT MACDONALD

Project
UNIVERSITY ACADEMY
LONG SUTTON
LINCOLNSHIRE

Title
ELEVATIONS

Drawing Number
TS24-100-2

Revision	Description	Rev. By	Date

Scale 1:100@A0 | Sheet 2 of 3

Drawn by	Checked by	Date of Survey
AT	PG	NOV 2022

TERRAIN SURVEYS
Tel: 01438 841300
www.terrainsurveys.co.uk
enquiries@terrainsurveys.co.uk

Accreditations:
chartered ices
THE SURVEY ASSOCIATION
ISOQAR 9001 Certificate Number 1798 ISO 9001
SSIP Registered Member
Constructionline Gold Member
Acclaim Accreditation