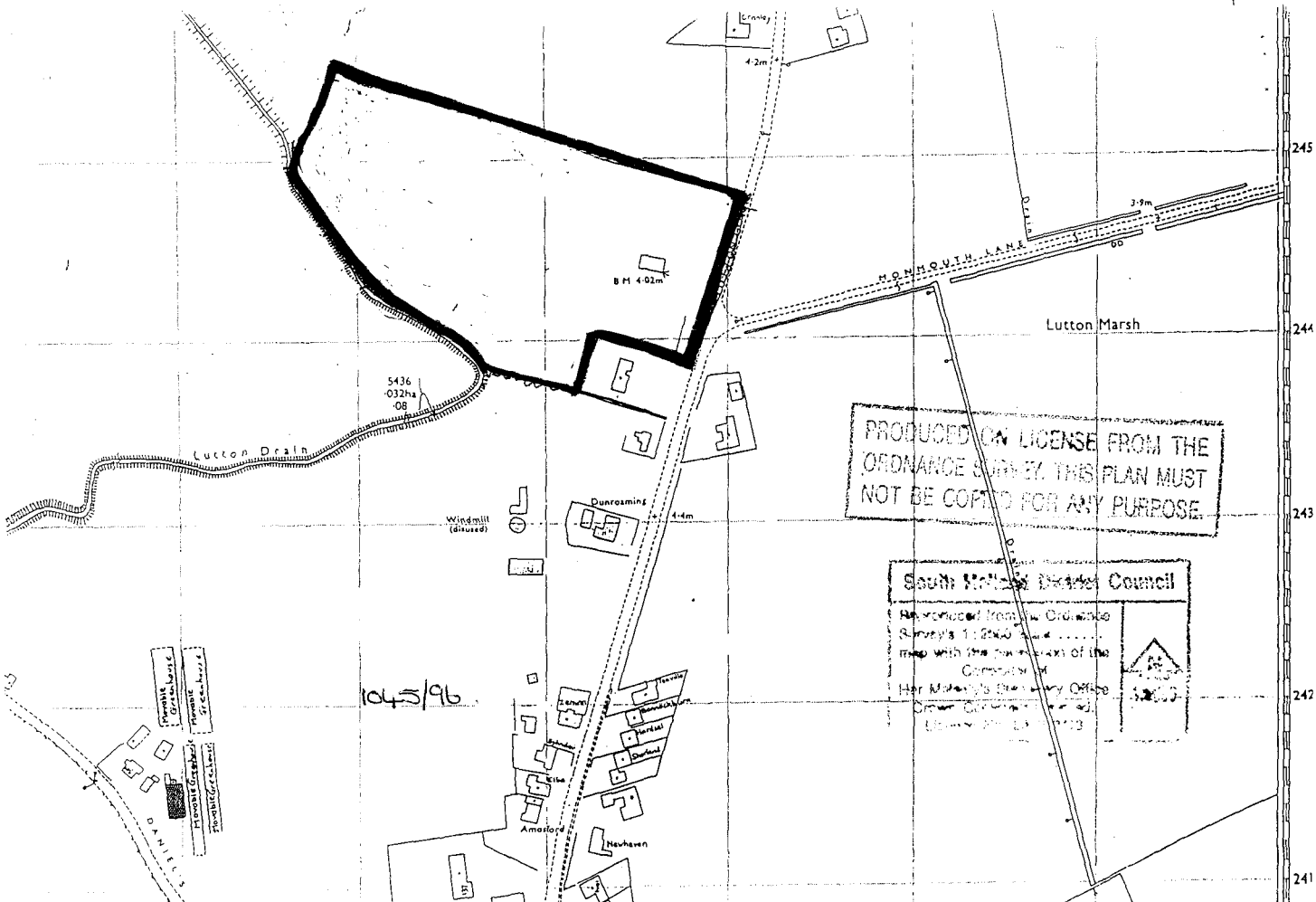
Cranley
4·2m
245
3·9m
MONMOUTH LANE
B M 4·02m
Lutton Marsh
244
5436
·032ha
·08
Lutton Drain
PRODUCED ON LICENSE FROM THE ORDNANCE SURVEY. THIS PLAN MUST NOT BE COPIED FOR ANY PURPOSE.
Dunroamin
4·4m
Windmill (disused)
243
South Holland District Council
1045/96
242
Amarford
Nevhaven
241

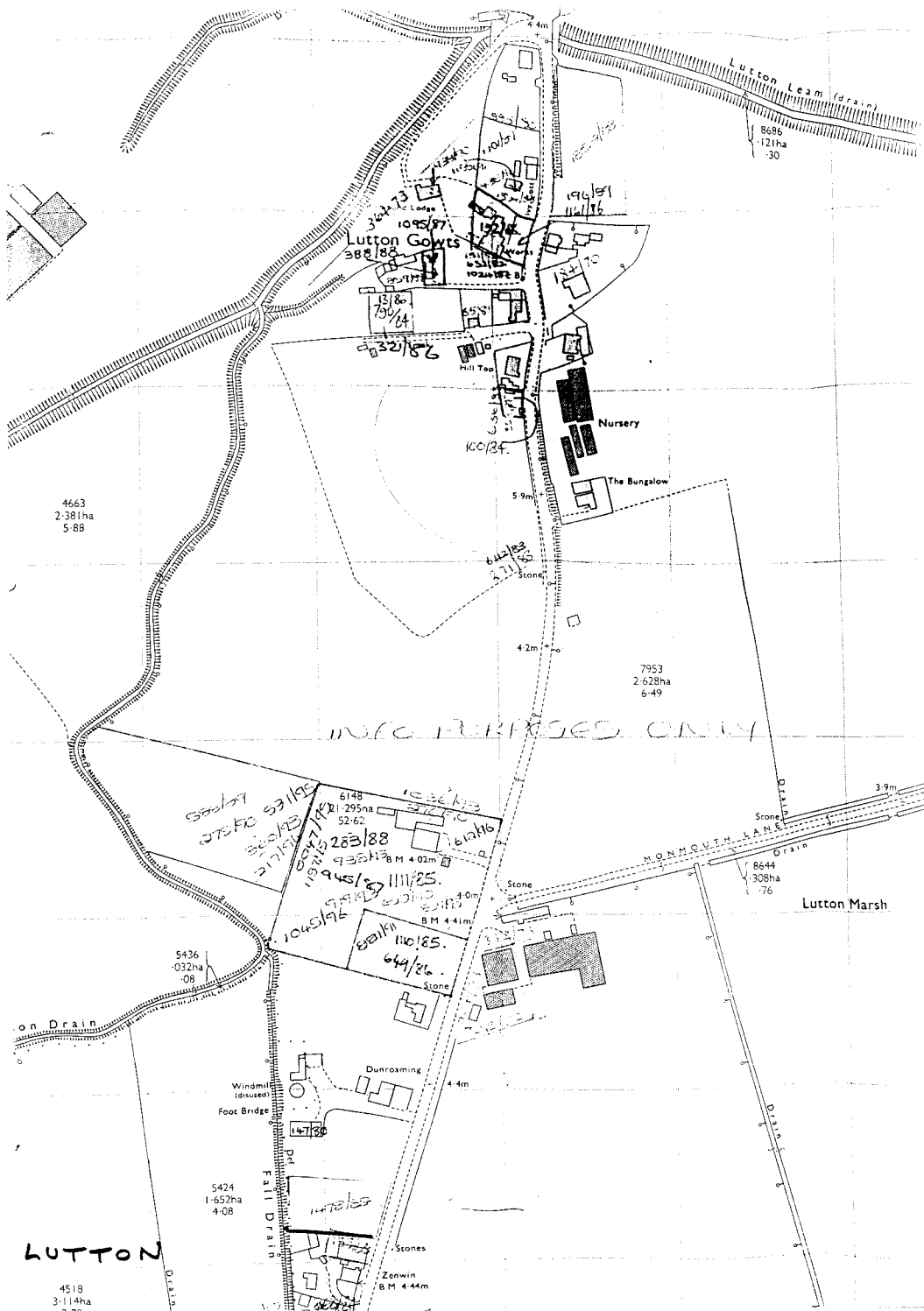
Lutton Leam (drain)
8686
·121ha
·30
4·4m
Lutton Gowts
Hill Top
Nursery
The Bungalow
5·9m
Stone
4·2m
4663
2·381ha
5·88
7953
2·628ha
6·49
INFO PURPOSES ONLY
6148
21·295ha
52·62
BM 4·02m
BM 4·41m
4·0m
Stone
3·9m
MONMOUTH LANE
Drain
8644
·308ha
·76
Lutton Marsh
5436
·032ha
·08
Dunroaming
4·4m
Windmill
(disused)
Foot Bridge
5424
1·652ha
4·08
Fall Drain
Stones
Zenwin
BM 4·44m
LUTTON
4518
3·114ha

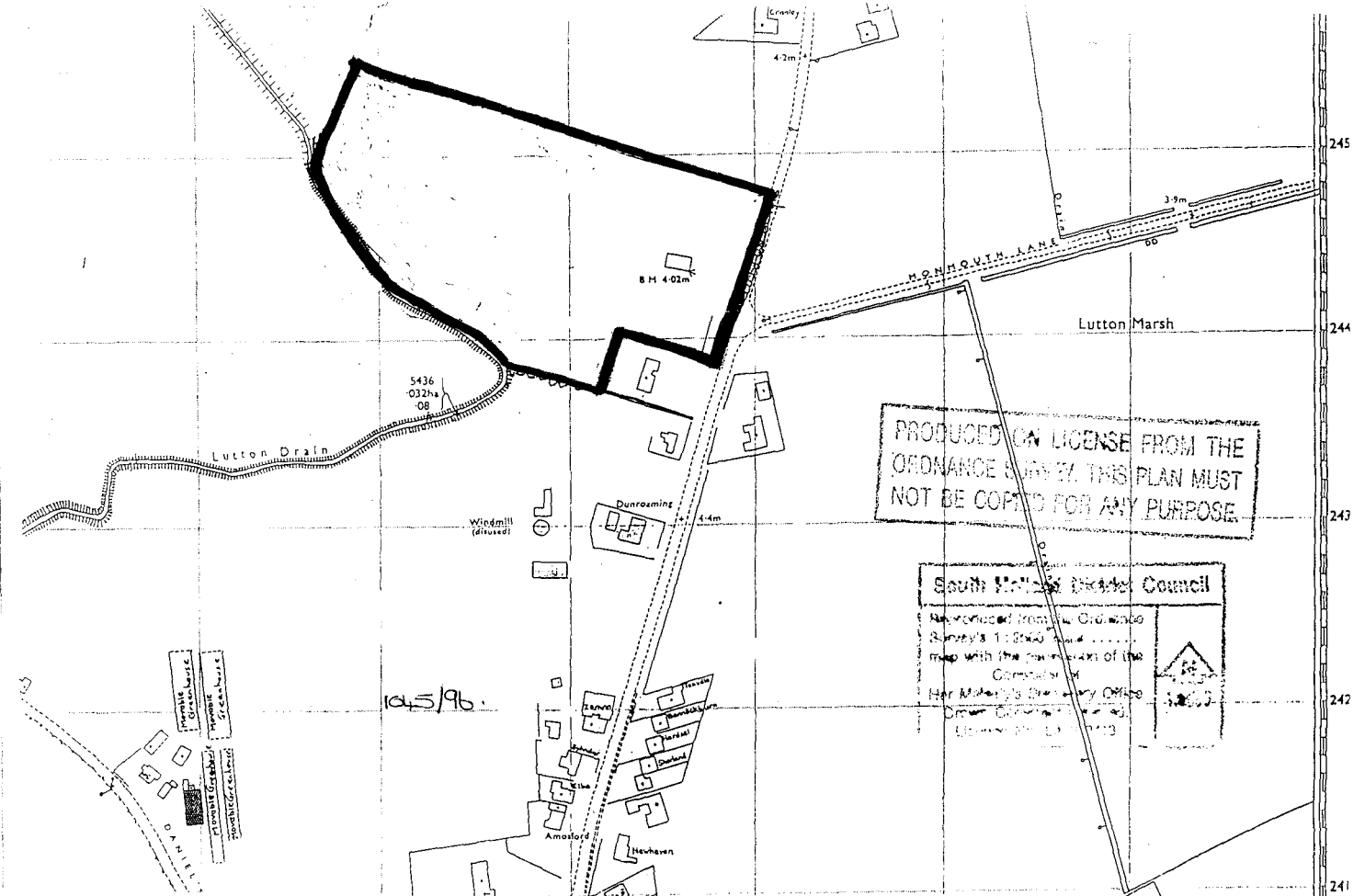
Crawley
4·2m
245
3·9m
MONMOUTH LANE
B M 4·02m
Lutton Marsh
244
5436
·032ha
·08
Lutton Drain
PRODUCED ON LICENSE FROM THE ORDNANCE SURVEY. THIS PLAN MUST NOT BE COPIED FOR ANY PURPOSE.
Windmill (disused)
Dunrozmine
4·4m
243
South Hollands District Council
Reproduced from the Ordnance Survey's 1:2500 scale map with the permission of the Controller of Her Majesty's Stationery Office
Crown Copyright
Unauthorised Reproduction Infringes Crown Copyright
104/96
Mobile Home
Mobile Greenhouse
Mobile Greenhouse
Mobile Greenhouse
Newlands
Bonnieblue
Kilbar
Amosford
Newhaven
242
241
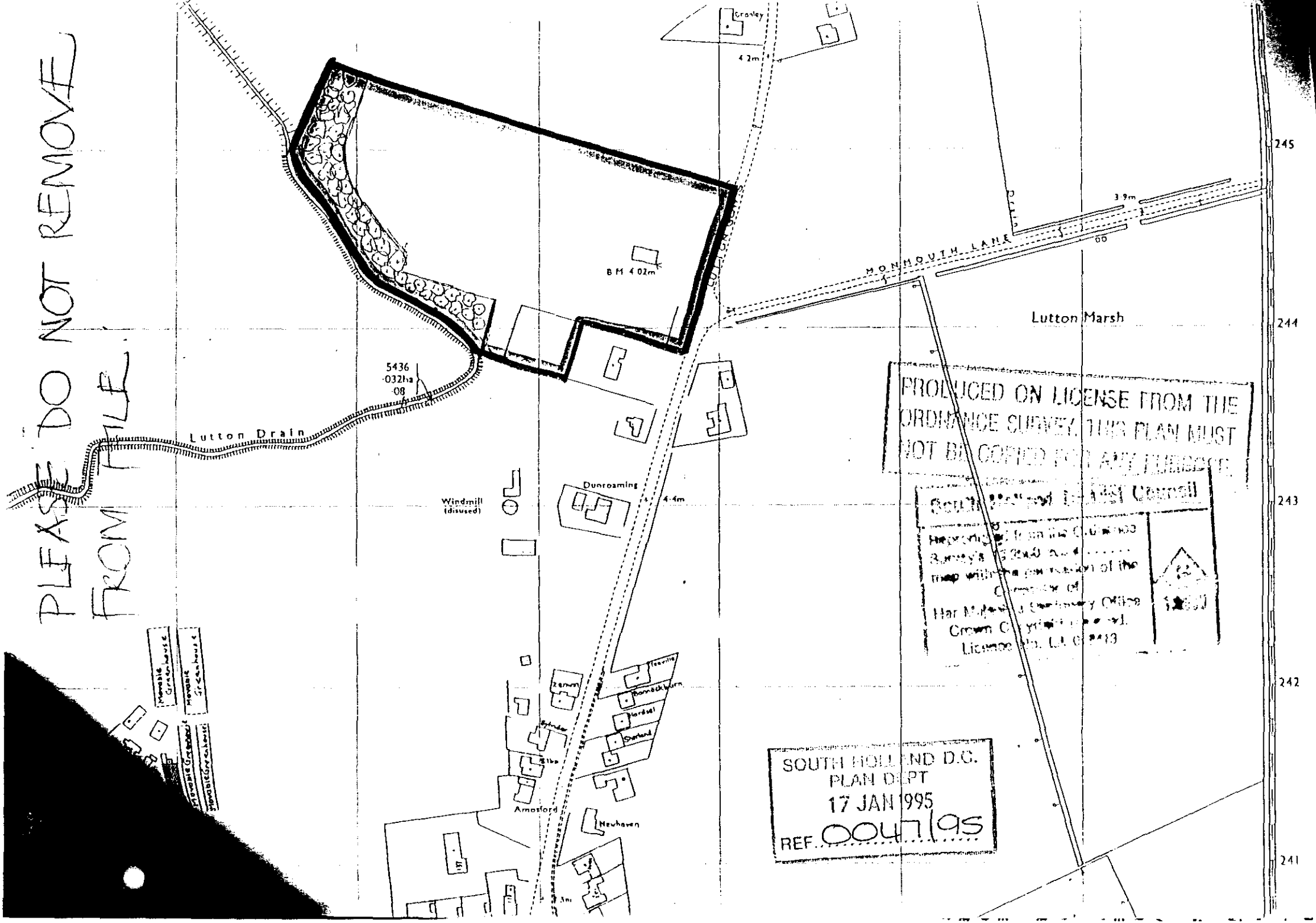
PLEASE DO NOT REMOVE FROM FILE