Information obtained after meeting with Mrs Rawlings 19/6.

A. 3 acres rented from Parish Council (Total 40yrs)
Present cropping wallflowers/sprouts.

B. 1 acre on rent from Monkton Sea's End Poor Trust (Total 15 yrs).
Present crops leeks and possibly cabbage.

C. 5 acres on rent for 1 yr only.
Present cropping potatoes.

D+E. Last years potato acreage.

Note.
Presently negotiating for purchase of two field elsewhere (total 9 acres)



Scale 1:15000

© -McLINTOCK-

The material contained in this plot has been reproduced from Ordnance Survey digital map data with the permission of the Controller of Her Majesty's Stationery Office,

©Crown copyright.

OS License no : LA079413

1:5,000

SOUTH HOLLAND DISTRICT COUNCIL

HOUSING AND PLANNING SERVICES DEPARTMENT

Council Offices,
Priory Road,
Spalding,
Lincolnshire,
PE11 2XE

Telephone: (01775) 761161
Fax: (01775) 710772

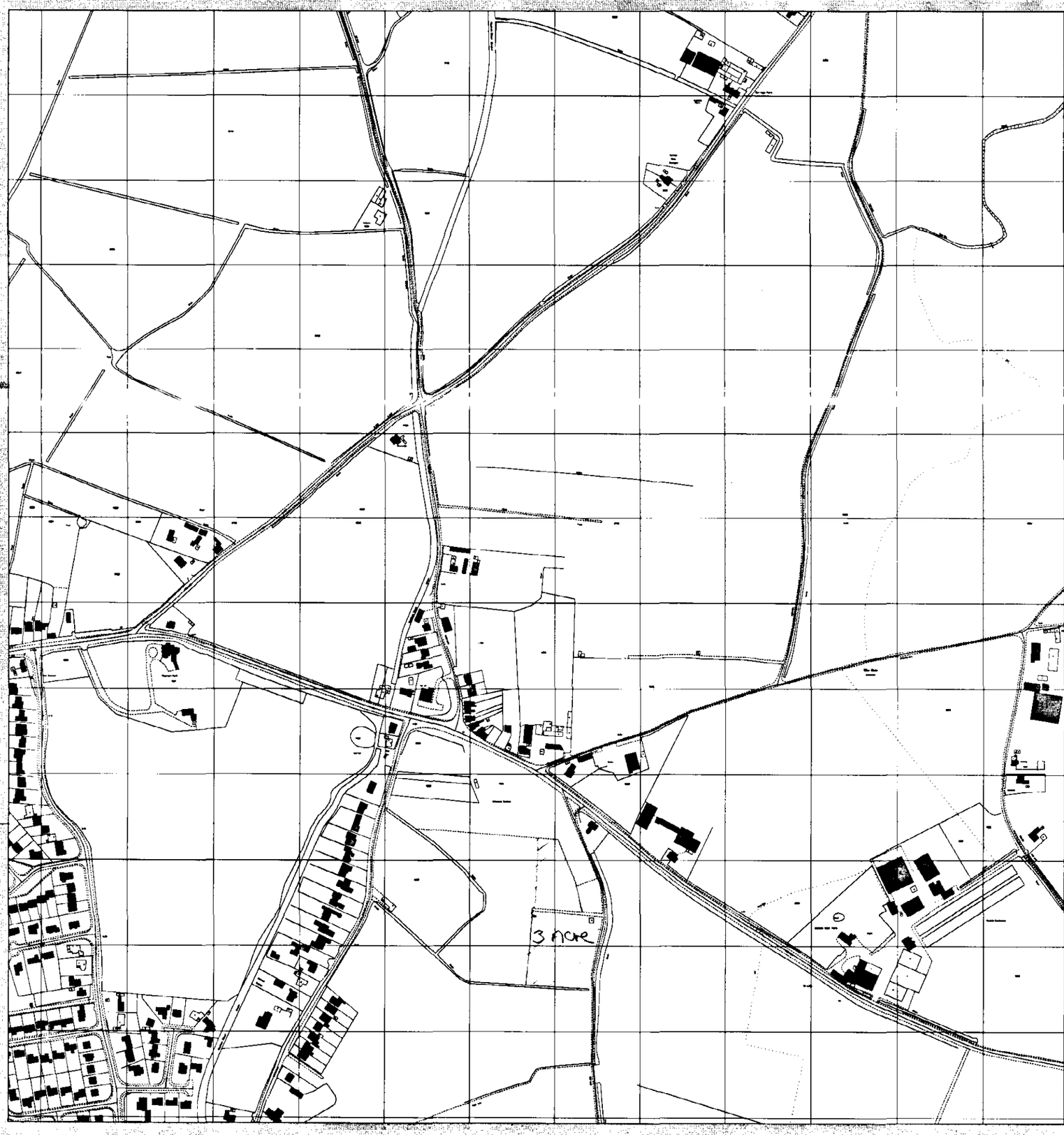

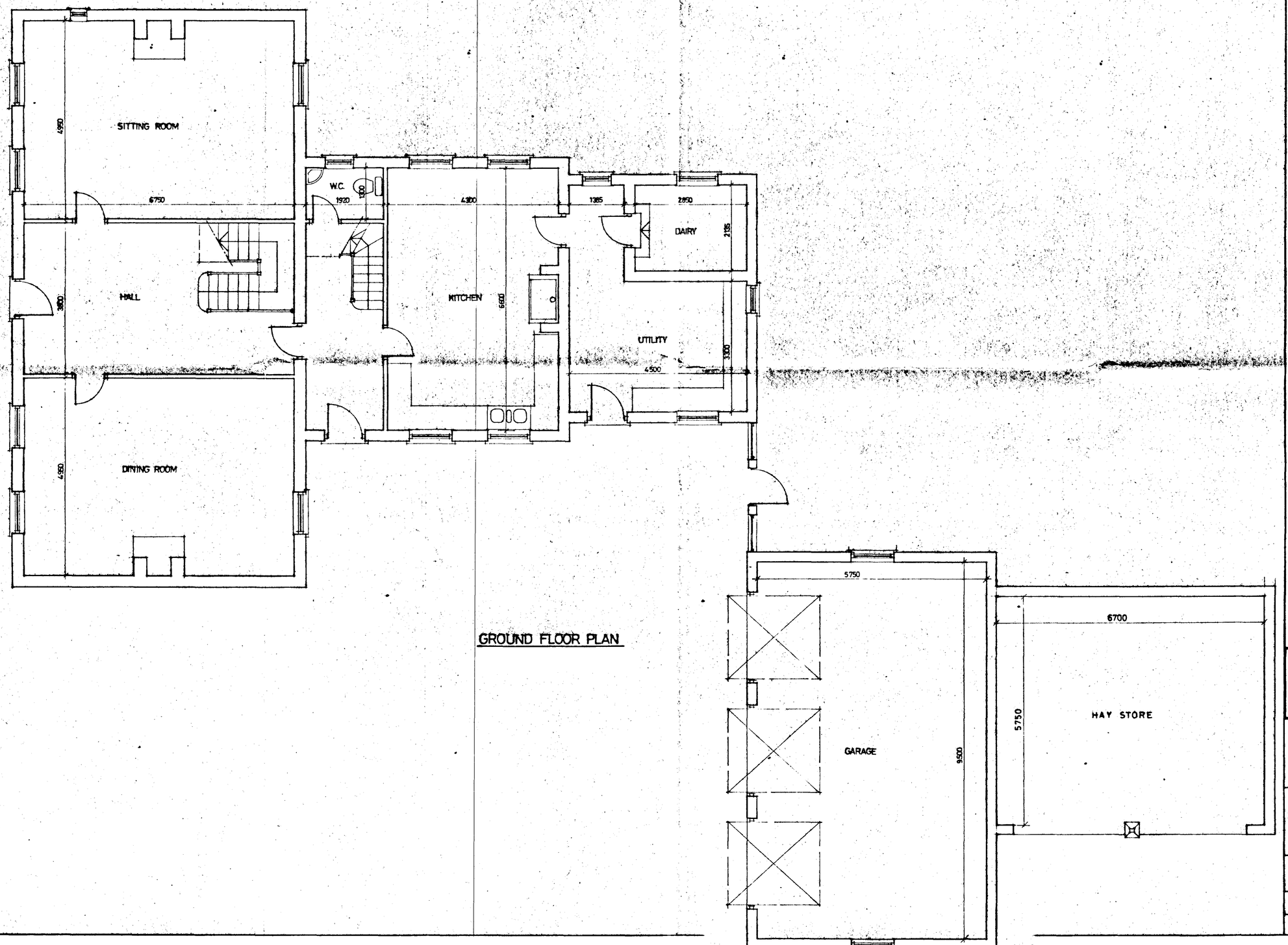

GROUND FLOOR PLAN

DO NOT SCALE FROM THIS DRAWING

This drawing is copyright and may not be altered, traced, photographed or used for any purpose other than that for which it is issued.
The General Contractor is to check all dimensions on site and report discrepancies to the Architect.
All details shown on this drawing including foundations are based upon typical site conditions related to the area. No responsibility can be accepted for abnormal conditions which may be discovered during construction unless reported to the Architect so that design amendments may be considered. Site soil surveys are recommended in respect of foundations to establish specific site conditions before foundation work is undertaken.

SUMMIT

SOUTH HOLLAND DC
HOUSING & PLANNING
29 MAR 1996
Ref: 0287/96

G. R. MERCHANT
LENG AMICE, FIWO,
ARCHITECTURAL, STRUCTURAL
& LAND DRAINAGE CONSULTANT
TEL: HOLBEACH (01406) 490800

PROJECT:
FARM HOUSE
RIVER LANE
MOULTON

CLIENT:
MR & MRS A.B. RAWLINGS

SCALES:	DATE:
1/50	NOV 1995
	DRAWING No.: ABR.2

REVISIONS:



FRONT ELEVATION



SIDE ELEVATION



REAR ELEVATION



SIDE ELEVATION

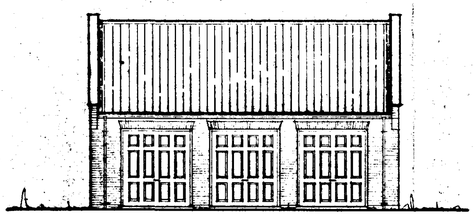

FRONT ELEVATION

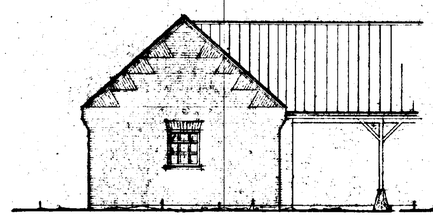

SIDE ELEVATION

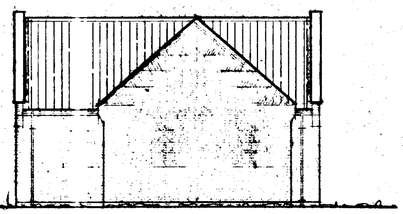

REAR ELEVATION

DO NOT SCALE FROM THIS DRAWING

This drawing is copyright and must not be altered, traced, photographed or used for any purpose other than that for which it is issued.

The Contract Contractor is to check all dimensions on site and report discrepancies to the Architect.

All details shown on this drawing including foundations are based upon typical site conditions related to the area. No responsibility can be accepted for abnormal conditions which may be encountered during construction unless reported to the Architect so that design amendments may be considered. Site soil surveys are recommended in respect of foundations to establish specific site conditions before foundations work is undertaken.

SUMMIT

DETAILS APPROVED PLANS

SOUTH HOLLAND DC
HOUSING & PLANNING
29 MAR 1996
Ref: 0287/96

G. R. MERCHANT
I.ENG AMICE, FIWO,
ARCHITECTURAL, STRUCTURAL
& LAND DRAINAGE CONSULTANT
TEL: HOLBEACH (01406) 490800

PROJECT:

FARM HOUSE
RIVER LANE
MOULTON

CLIENT:

MR & MRS A.B. RAWLINGS

SCALES:	DATE:
1/100	*NOV 1995*
42	DRAWING No.: *ABR.3.*

REVISIONS:

8048-11947

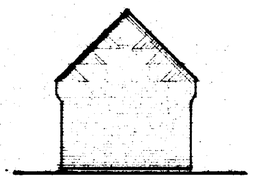

FRONT

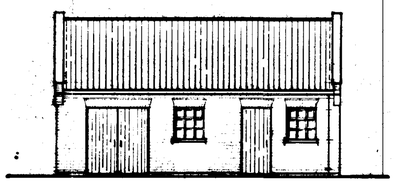

SIDE

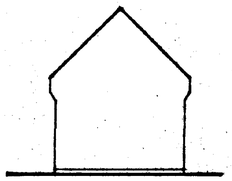

REAR

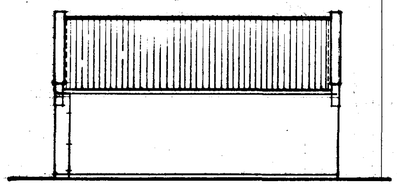

SIDE

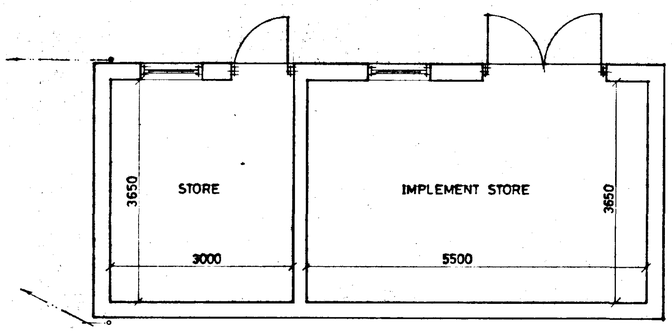

PLAN

DO NOT SCALE FROM THIS DRAWING

This drawing is copyright and may not be altered, traced, photographed or used for any purpose other than that for which it is issued

The General Contractor is to check all dimensions on site and report any discrepancies to the Architect.

All details shown on this drawing including foundations are based upon typical site conditions related to the area. No responsibility can be accepted for abnormal conditions which may be encountered during construction unless reported to the Architect and design amendments may be considered. Site soil surveys are recommended in respect of foundations to establish specific site conditions before foundation work is undertaken.

DETERMINED PLAN

SOUTH HOLLAND DC
HOUSING & PLANNING
29 MAR 1996
0287/96

G. R. MERCHANT
I.ENG AMICE, FIWO,
ARCHITECTURAL, STRUCTURAL
& LAND DRAINAGE CONSULTANT
TEL: HOLBEACH (01406) 490800

PROJECT:

FARM HOUSE
RIVER LANE
MOULTON

CLIENT:

MR & MRS A.B. RAWLINGS

SCALES:	DATE:
1/50 1/100	*MARCH 1996*
G.R.MERCHANT	DRAWING No.: *ABR.5*

REVISIONS:

SUMMIT

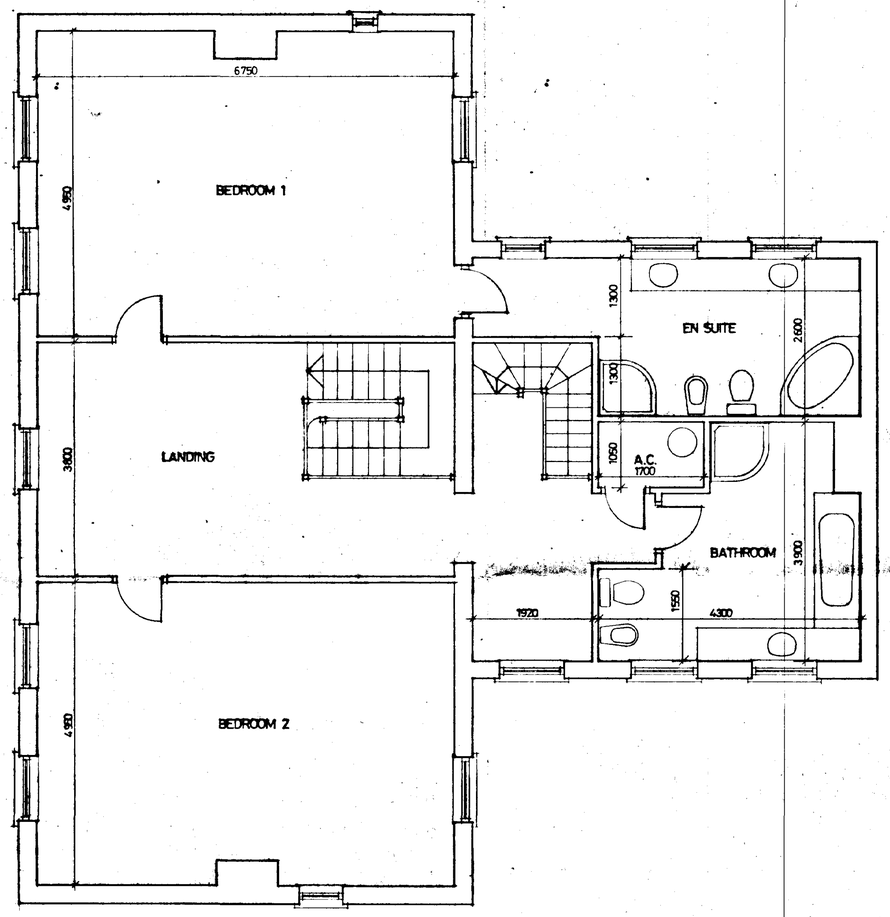

FIRST FLOOR PLAN

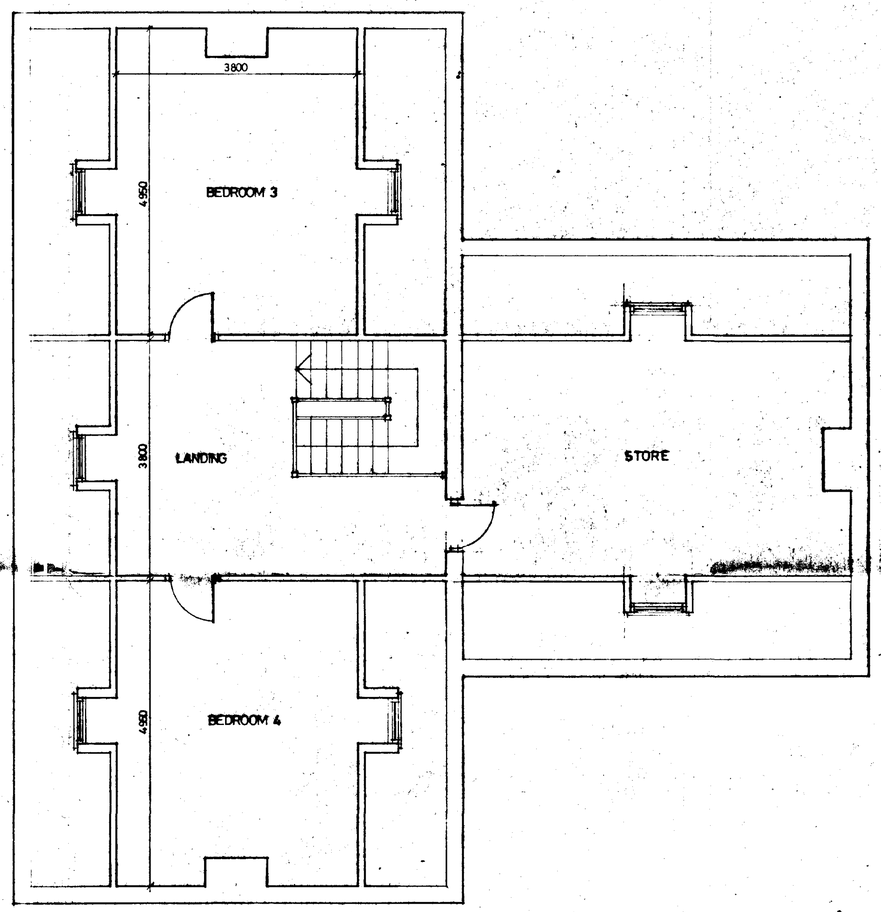

ATTIC FLOOR PLAN

DETERMINED PLAN

SOUTH HOLLAND DC
HOUSING & PLANNING
29 MAR 1996
Ref: 0287/96

G. R. MERCHANT
I.ENG AMICE, FIWO,
ARCHITECTURAL, STRUCTURAL
& LAND DRAINAGE CONSULTANT
TEL: HOLBEACH (01406) 490800

PROJECT:
FARM HOUSE
RIVER LANE
MOULTON

CLIENT:
MR & MRS A.B. RAWLINGS

SCALES:	DATE:
1/50	*NOV 1995*
	DRAWING No.: *ABR.4.*

REVISIONS: -

DRAWING
This drawing is copyright and must not be altered, traced, photographed or used for any purpose other than that for which it is issued.
The General Contractor is to check all dimensions on site and report discrepancies to the Architect.
All details shown on this drawing including foundations are based upon typical site conditions related to the area. No responsibility can be accepted for abnormal conditions which may be discovered during construction unless reported to the Architect so that design amendments may be considered. Site soil surveys are recommended in respect of conditions to establish specific site conditions before foundation work is undertaken.

TREE PLANTING SCHEME

A	IRISH YEW HEDGE (TAXUS BACCATA)
B	BLACKTHORN HEDGING (PRUNUS SPINOSA)
C	ELM (ULMUS PROCERA) HALF STANDARD
D	ENGLISH OAK (QUERCUS ROBUR) HALF STANDARD
E	COMMON YEW (TAXUS BACCATA) HALF STANDARD
F	COMMON JUNIPER (JUNIPERUS COMMUNIS) HALF STANDARD
G	HOLLY (ILEX AQUIFOLIUM) HALF STANDARD
H	WALNUT (JUGLANS REGIA) HALF STANDARD
J	HORSE CHESTNUT (AESCULUS HIPPUCASTANUM) HALF STANDARD

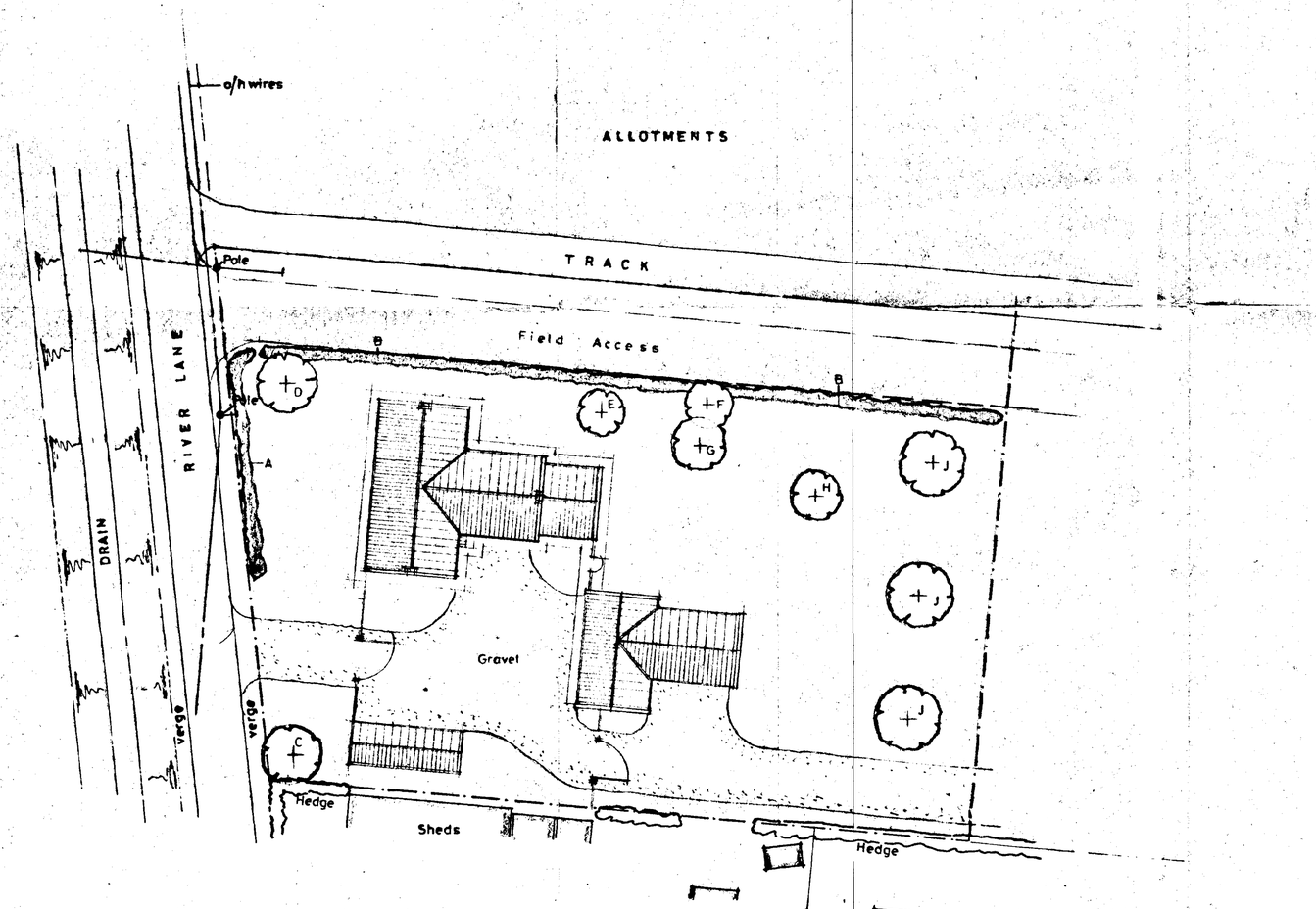

SITE LAYOUT

SCALE: 1/250

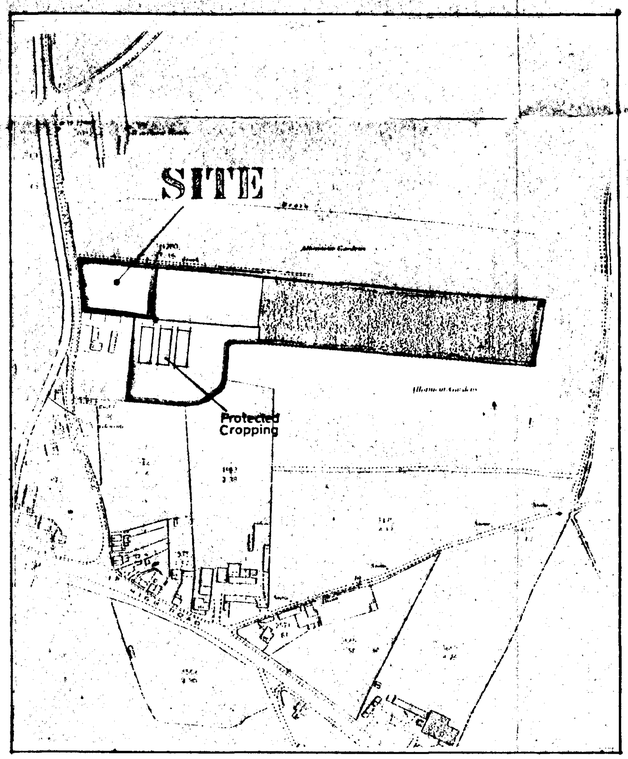

LOCATION PLAN

SCALE: 1/2500



DEPOSITED PLAN
SOUTH HOLLAND DC HOUSING & PLANNING
29 MAR 1996
Ref: 0287/96

G. R. MERCHANT
I.ENG AMICE, FIWO,
ARCHITECTURAL, STRUCTURAL & LAND DRAINAGE CONSULTANT
TEL: HOLBEACH (01406) 490800

PROJECT:
FARM HOUSE
RIVER LANE
MOULTON

CLIENT:
MR & MRS A.B. RAWLINGS

SCALES:	DATE:
AS INDICATED	*NOV 1995*
G.R. MERCHANT	DRAWING No.: *ABR.1.*

REVISIONS:

DRAWING
This drawing is copyright and may not be altered, traced, photographed or used for any purpose other than that for which it is issued.
The General Contractor is to check all dimensions on site and report discrepancies to the Architect.
All details shown on this drawing including foundations are based upon typical site conditions related to the area. No responsibility can be accepted for abnormal conditions which may be discovered during construction unless reported to the Architect so that design amendments may be considered. Site soil surveys are recommended in respect of foundations to establish specific site conditions before foundation work is undertaken.