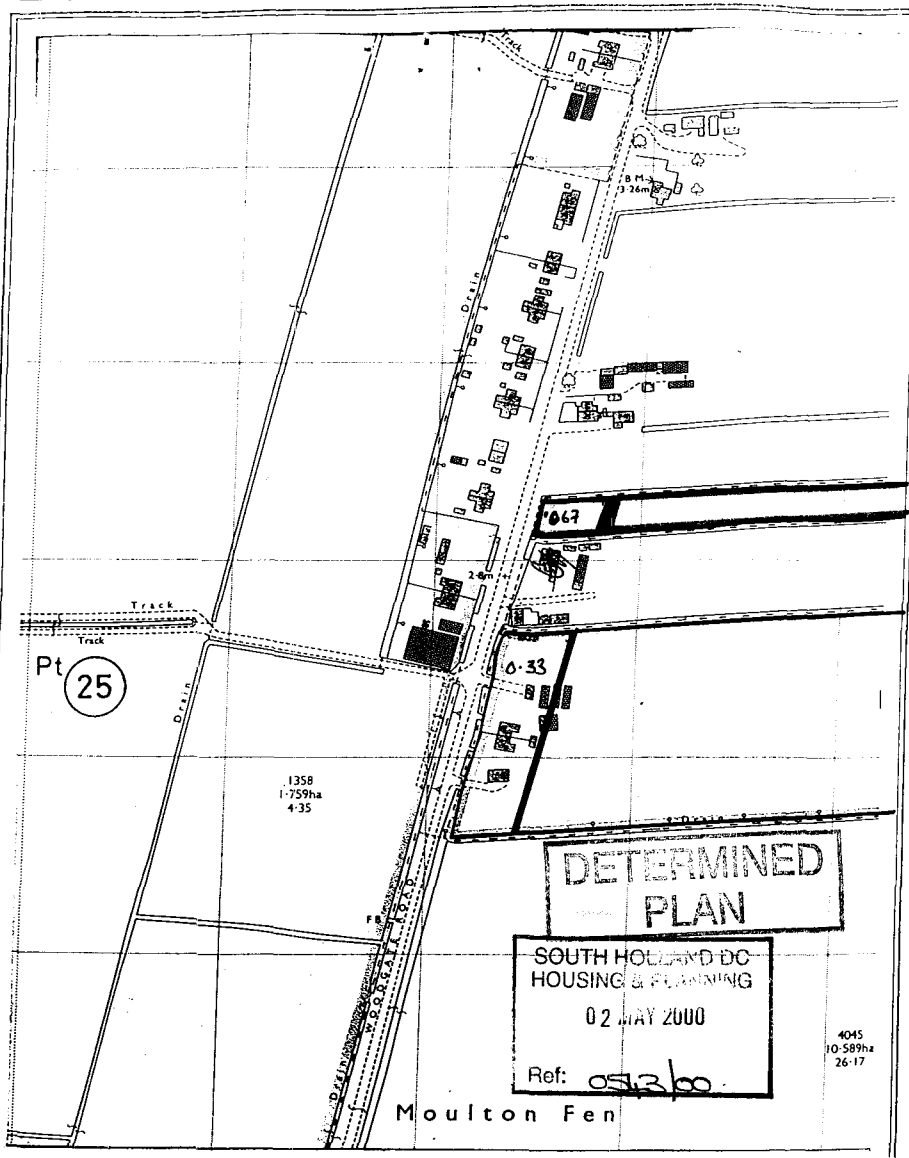

SITE OFF WOODGATE ROAD
MOULTON CHAPEL - LOCATION PLAN

Date: 11.04.00

Scale: NTS 1:2500

Reproduced from/based upon the Ordnance Survey Map with the permission of the Controller of H.M. Stationery Office. Crown Copyright reserved. Licence No. ES 765074

This plan is provided for reference purposes only and its accuracy is not guaranteed. It is expressly excluded from forming any part of a contract.

CARTER JONAS
6-8 HILLS ROAD CAMBRIDGE CB2 1NH
TEL: 01223 368771 FAX: 01223 369950

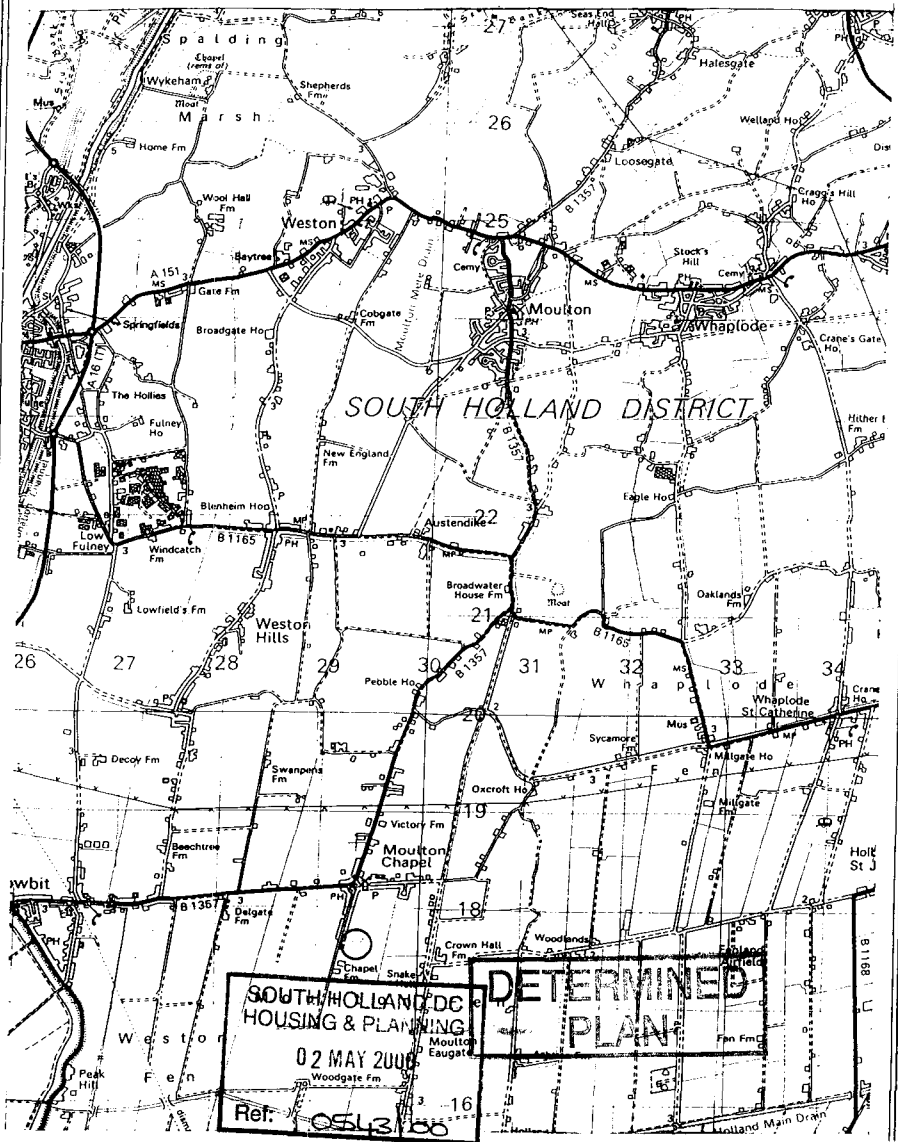

SITE OFF WOODGATE ROAD
MOULTON CHAPEL
LOCATION PLAN

Date: 11.04.00 | Scale: NTS

Reproduced from/based upon the Ordnance Survey Map with the permission of the Controller of H.M. Stationery Office. Crown Copyright reserved. Licence No. ES 765074

This plan is provided for reference purposes only and its accuracy is not guaranteed. It is expressly excluded from forming any part of a contract.

CARTER JONAS
6-8 HILLS ROAD CAMBRIDGE CB2 1NH
TEL: 01223 368771 FAX: 01223 369950

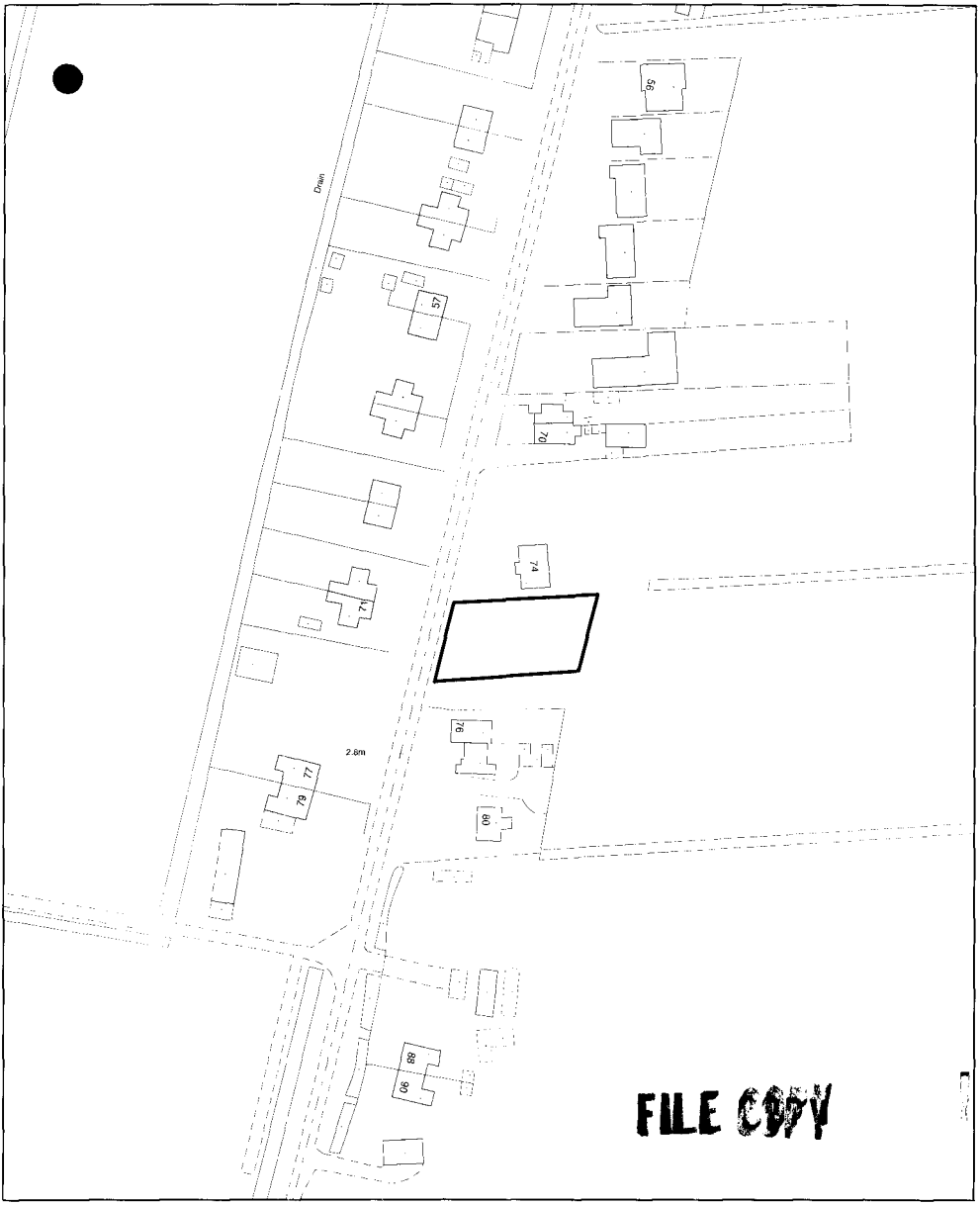

FILE COPY

S O U T H
HOLLAND
DISTRICT COUNCIL

Planning Application Location Plan
Ward Member Notification

H13/0543/00

Scale: 1:1250

Housing and Planning Services Department

Council Offices, Priory Road, Spalding, Lincolnshire
PE11 2XE

PLEASE DO NOT COPY THIS PLAN
This map is reproduced from Ordnance Survey material with permission of Ordnance Survey on behalf of Her Majesty's Stationery Office (c) Crown copyright. Unauthorised reproduction infringes Crown copyright and may lead to prosecution or civil proceedings. South Holland District Council LA079413 2000

N

Inset 24
Moulton Chapel

For info only
not submitted plan

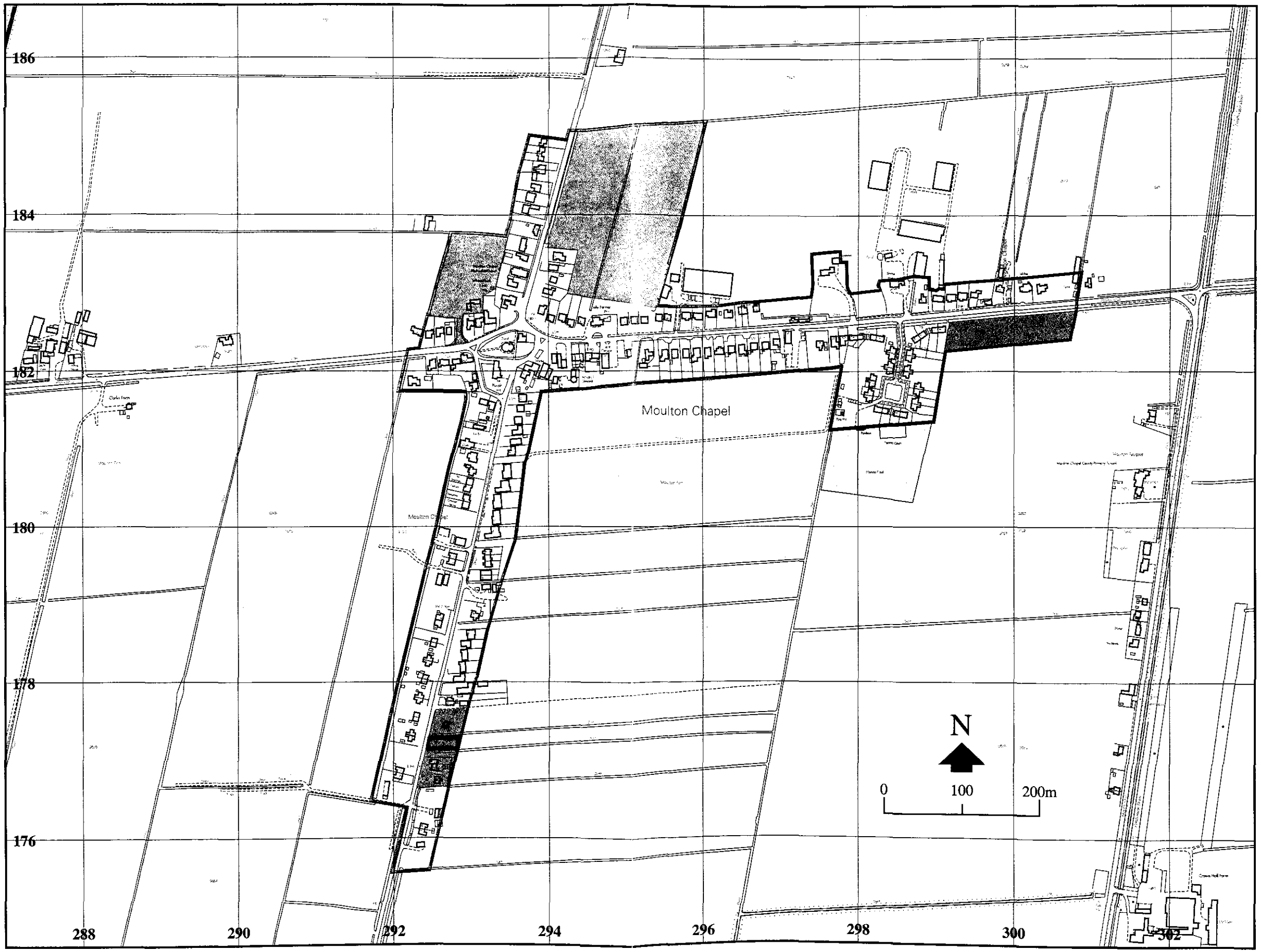

Reproduced from the Ordnance Survey mapping with the permission of the Controller of Her Majesty's Stationery Office © Crown copyright. Unauthorised reproduction infringes Crown copyright and may lead to prosecution or civil proceedings. South Holland District Council, Licence LA 079413, 1998.