Appendix
13/7/8

MOULTON

Moulton

MOULTON C P
N° 13 WARD

= INTERIM BOUNDARY OF DEVELOPMENT

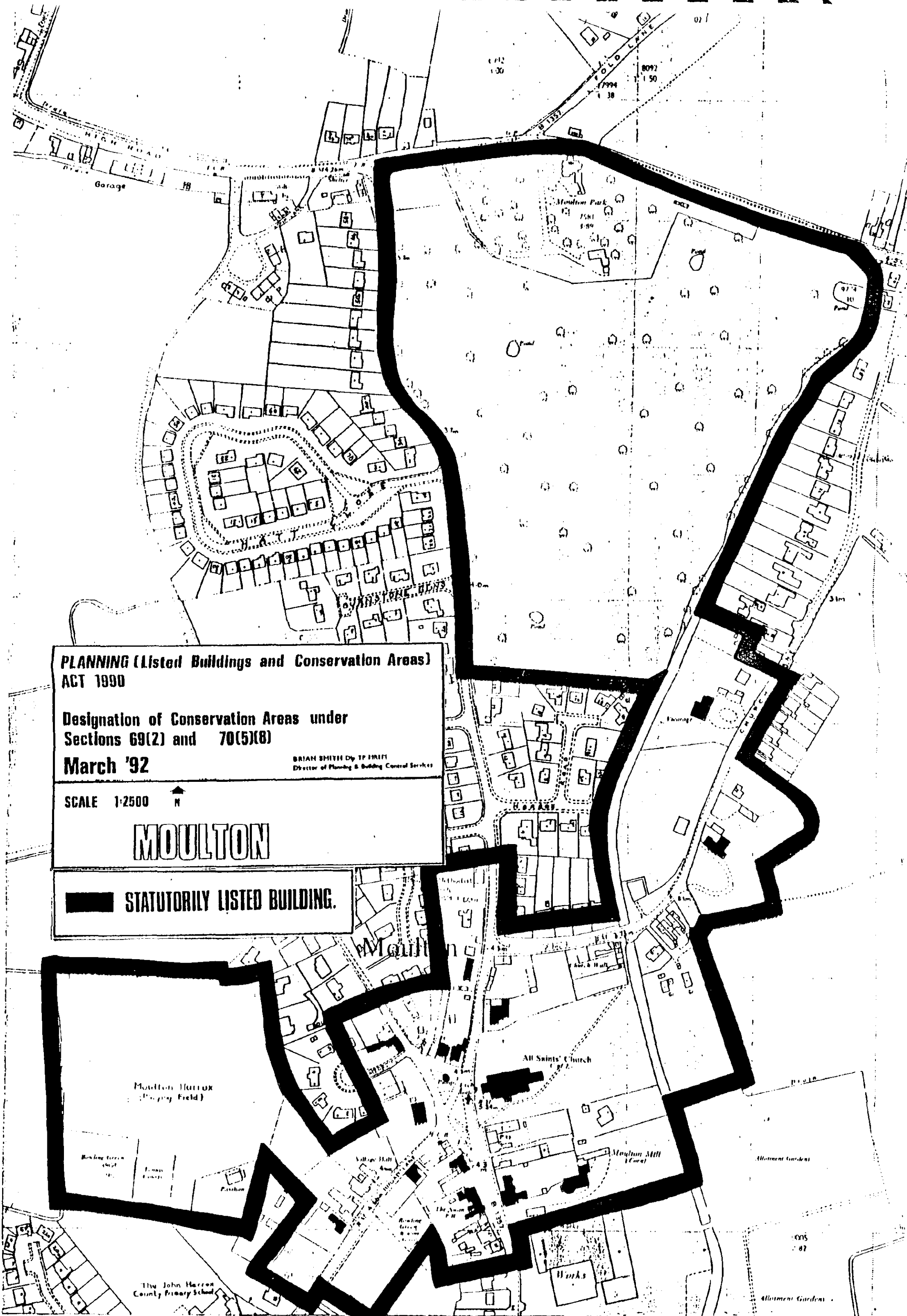
PLANNING (Listed Buildings and Conservation Areas) ACT 1990
Designation of Conservation Areas under Sections 69(2) and 70(5)(8)
March '92
BRIAN SMITH Dip TP (HELD)
Director of Planning & Building Control Services
SCALE 1:2500
N
MOULTON
STATUTORILY LISTED BUILDING.
OLD LANE
HIGH ROAD
Garage
Meadow Park
Moulton
All Saints' Church
Moulton Mill
Works
Allotment Gardens
The John Herron County Primary School



FRONT.

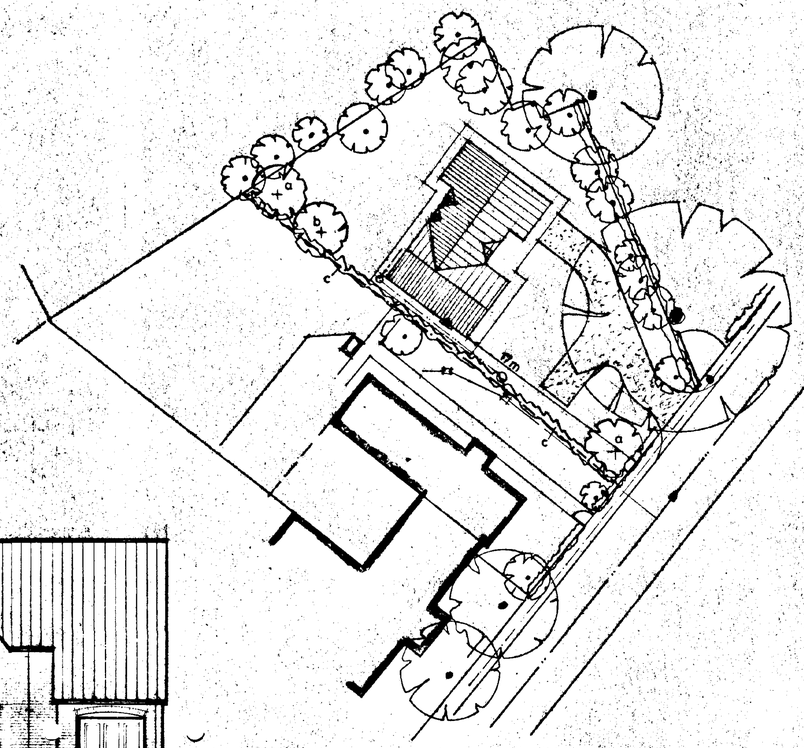

PROPOSED SITE LAYOUT.
SCALE: 1/250.

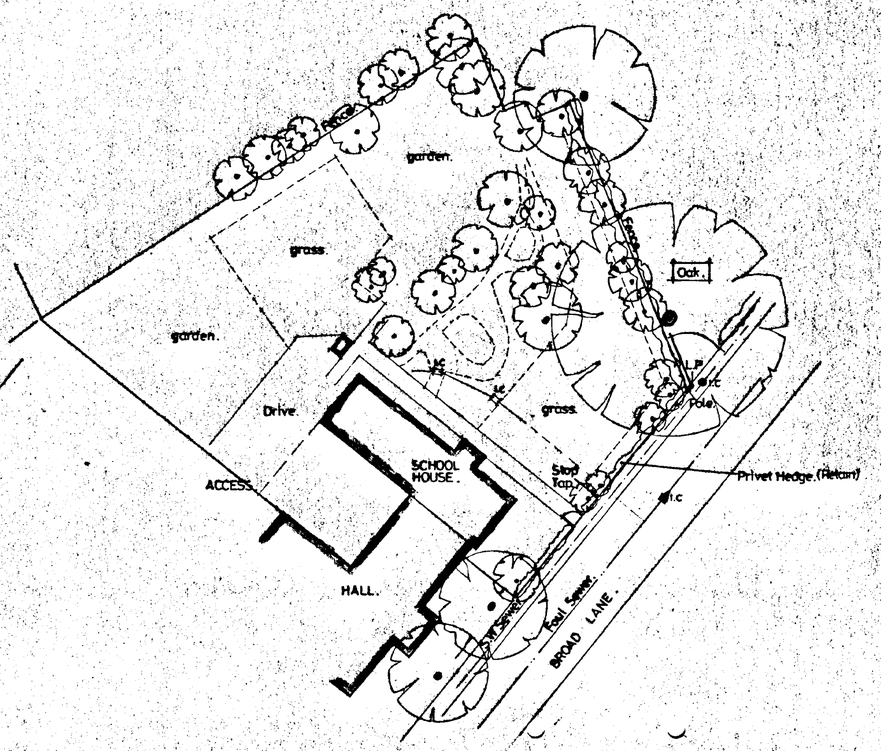

EXISTING SITE LAYOUT.
SCALE: 1/250.

TREE PLANTING.

a – Red Hawthorn - Container Plants Extra of Standard.

b – Common Lime Maple - Semi Platmoides Standard.

c – Privet Hedge Planted as Exist.

Existing Trees & Hedges to be Retained where possible.

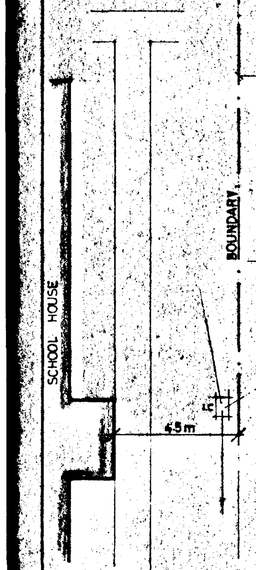

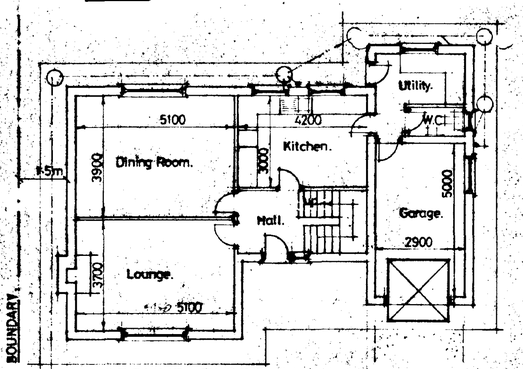

GROUND FLOOR.

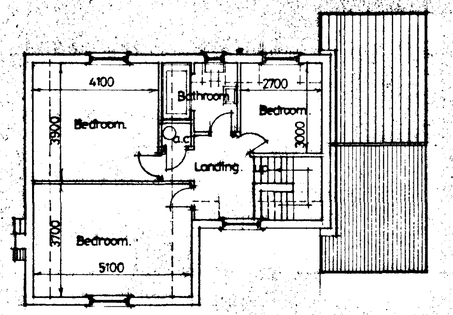

FIRST FLOOR.

BRICKS & TILES TO MATCH EXISTING SCHOOL HOUSE.
PURPOSE MADE JOINERY TO MATCH EXISTING SCHOOL HOUSE.



REAR.

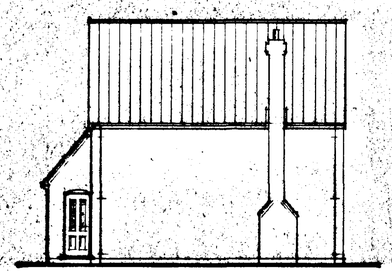

SIDE.

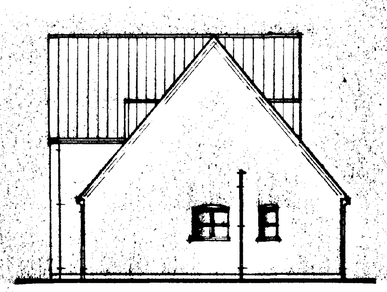

SIDE.

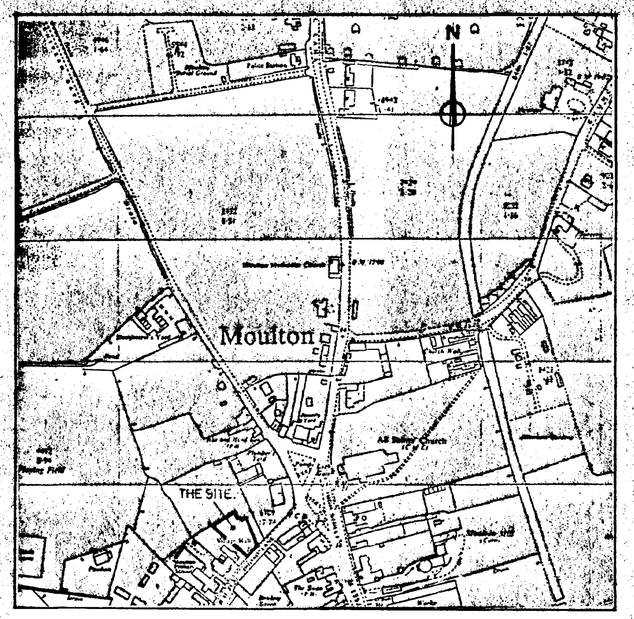

LOCATION PLAN.
SCALE: 1/2500.

A. Site plan changed to two applications.

G. R. MERCHANT
I.ENG AMICE, FIWO,
ARCHITECTURAL, STRUCTURAL & LAND DRAINAGE CONSULTANT.
TEL: HOLBEACH (0406) 370853.

PROJECT:
RESIDENTIAL DEVELOPMENT.
BROAD LANE.
MOULTON.

CLIENT:
MOULTON HARROX EDUCATIONAL FOUNDATION.
c/o MAPLES & SON.
23 NEW ROAD.
SPALDING.
LINCS.

SCALES:	DATE:
AS INDICATED	JUNE 1993.
G.R. MERCHANT.	DRAWING No.: MHEF. 6/1A.

REVISIONS:
A

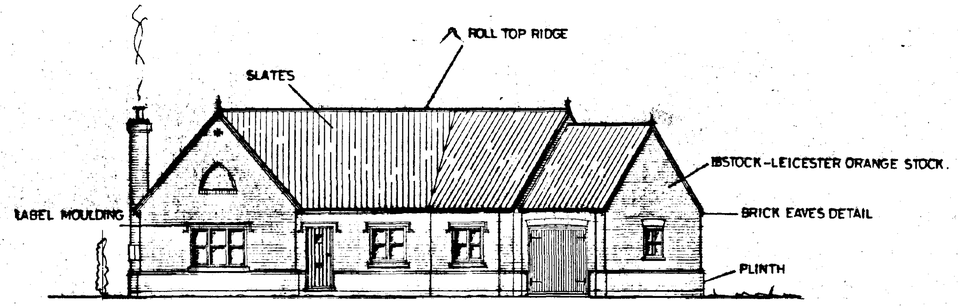

FRONT ELEVATION

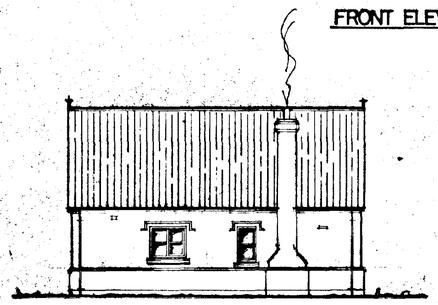

END ELEVATION



END ELEVATION

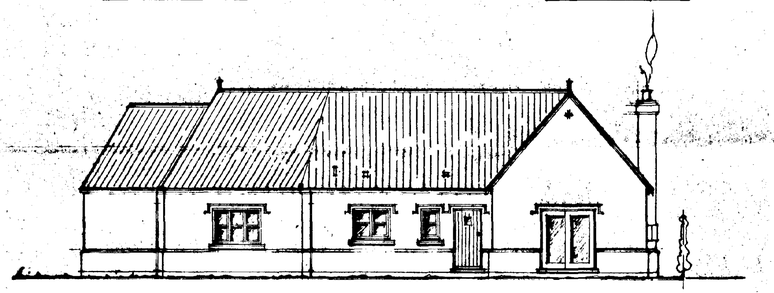

REAR ELEVATION

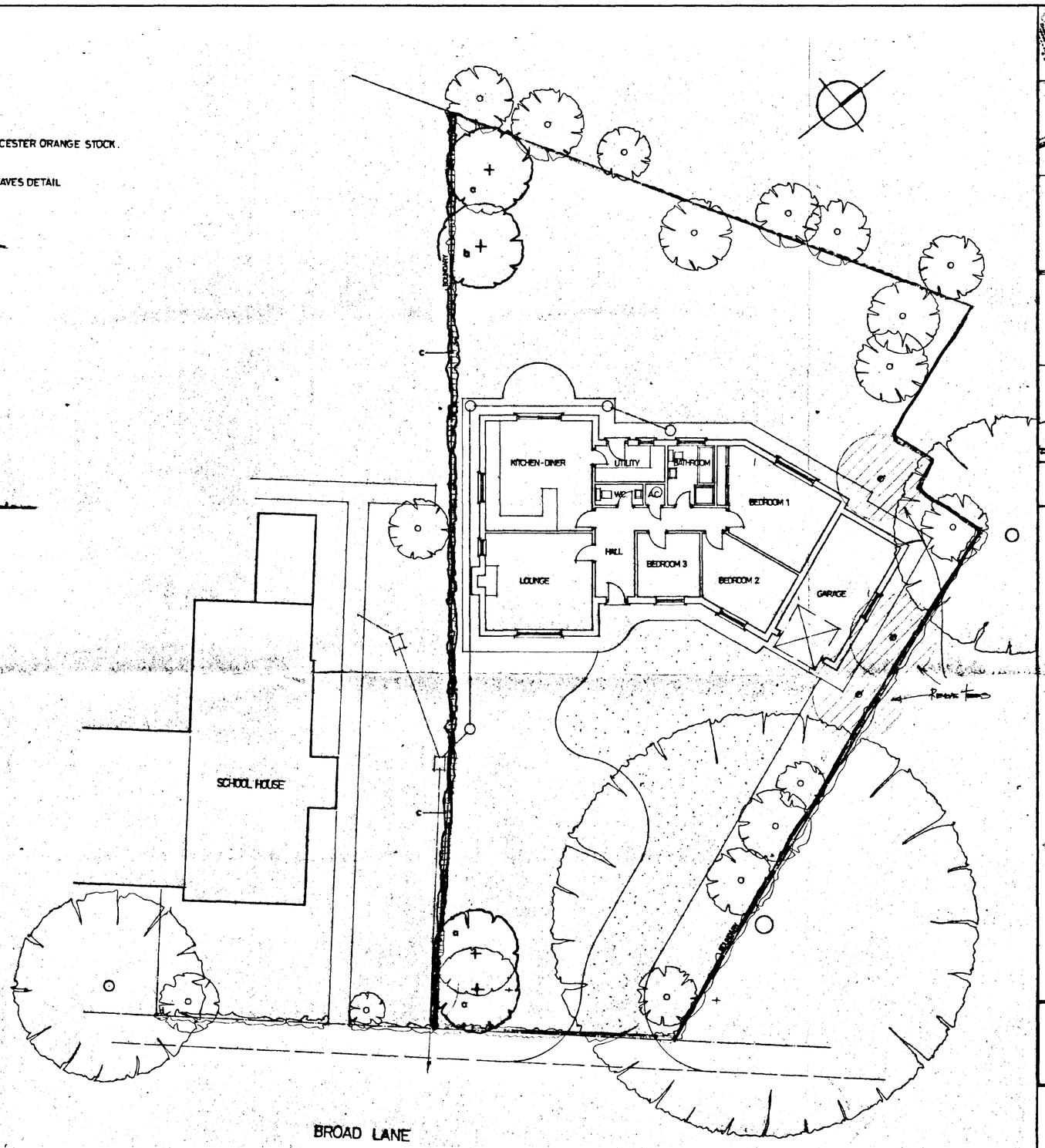

PLAN & SITE PLAN

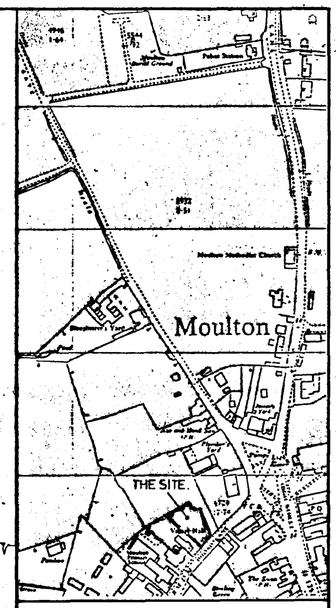

LOCATION PLAN
SCALE : 1/2500

TREE PLANTING.

a – [illegible]

b – Crimson King Maple - Acer Platanoides - Standard

c – Privet Hedge Planted @ 300c/c.

Existing trees & Hedges to be retained where possible.

DETERMINED PLAN

SOUTH HOLLAND D.C.
PLAN DEPT.
22 JUN 1994
REF 960/94

G. R. MERCHANT
LENG AMICE, FIWO,
ARCHITECTURAL, STRUCTURAL & LAND DRAINAGE CONSULTANT
TEL: HOLBEACH (0406) 490800.

PROJECT:
RESIDENTIAL DEVELOPMENT,
BROAD LANE,
MOULTON.

CLIENT:
MOULTON HARROX EDUCATIONAL FOUNDATION,
% MAPLES & SON,
23 NEW ROAD,
SPALDING,
LINCS.

SCALES:	DATE:
1:100 1:2500	MAY '94
	DRAWING No.: MHEF-6/2

REVISIONS: