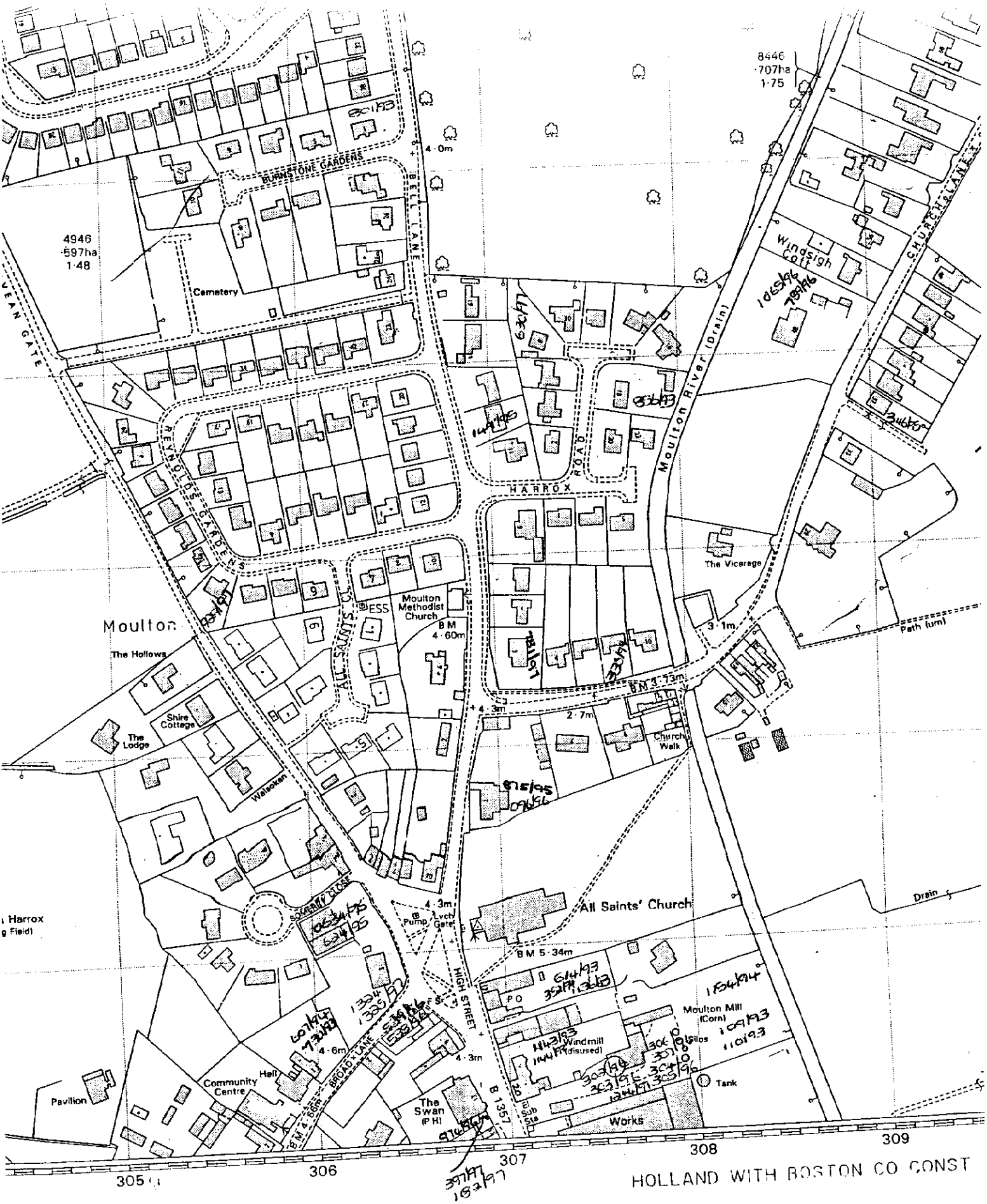

TF 3023

B1 © Crow
Made and published by the Ordnance Survey, Southampton.
Reproduction in whole or in part by any means is prohibited without the prior permission of the

ights are given in metres above the Newlyn Datum.

ing information is contained in bench mark lists. These lists will show values and are obtainable from the Ordnance Survey, Southampton.

lan of a road, track or path is no evidence of the existence of a right of way.

e alignment of tunnels where shown is approximate

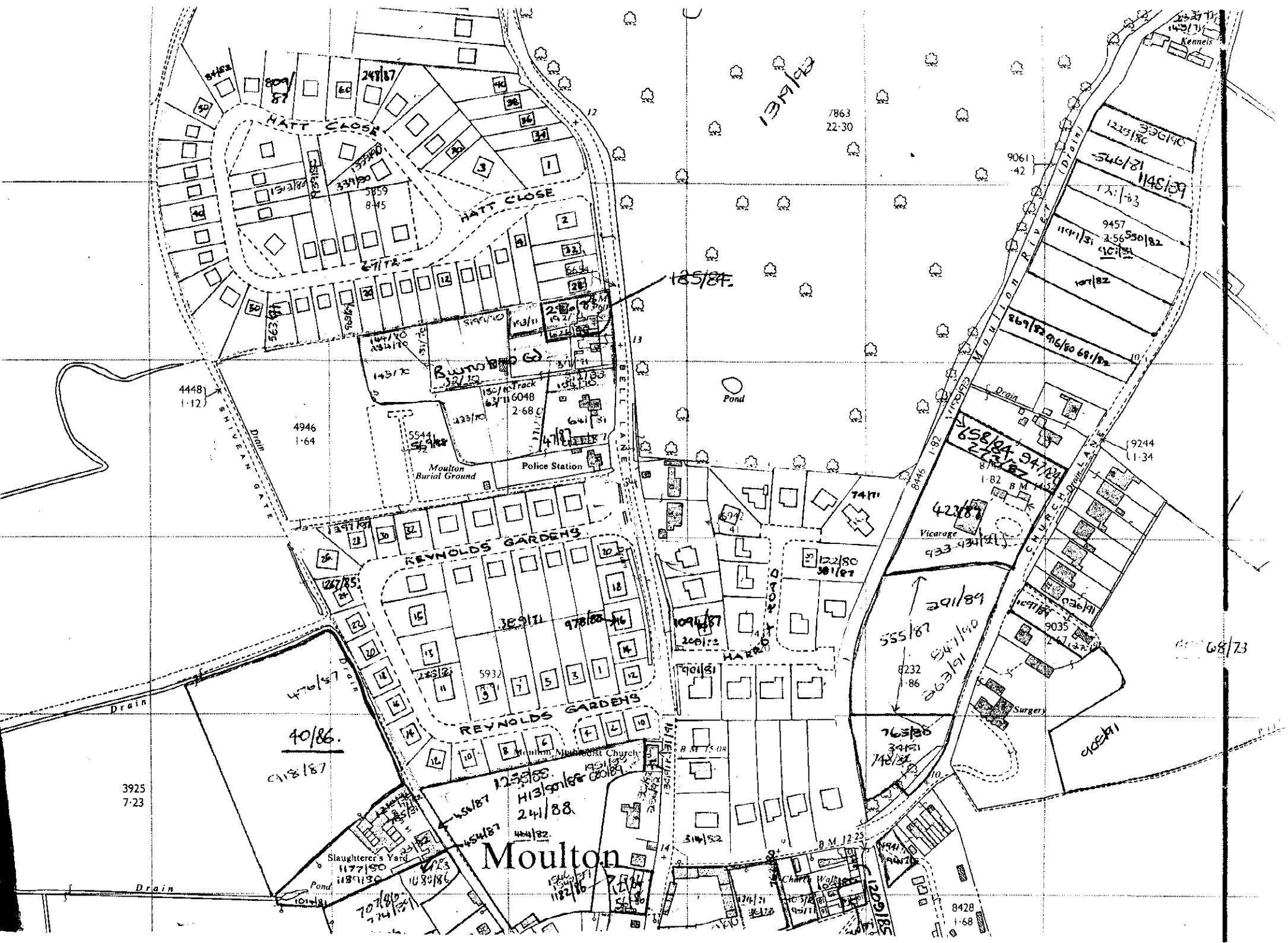
Moulton
HATT CLOSE
HATT CLOSE
REYNOLDS GARDENS
REYNOLDS GARDENS
BELL LANE
HARROWGATE HILL
Moulton Burial Ground
Police Station
Pond
Pond
Slaughterer's Yard
Moulton Methodist Church
Vicarage
Surgery
Kennels
Drain
Drain
Drain
Drain
SHIVEAN GATE
MOULTON RIVER
CHURCH DRAIN
4448
1·12
4946
1·64
3925
7·23
8232
·86
8428
1·68
9061
·42
9457
3·56
9244
1·34
9035
1·27
8445
1·82
5932
5544
6048
2·68
7863
22·30
3959
8·45
6942
4
7471
6994
4
40/86.
C118/187
241/88.
185/84.
658/84
947/84
423/87
555/87
547/90
363/91
765/86
341/91
748/87
1148/89
546/81
550/82
869/82
916/80
681/82
1071/82
1141/81
1094/87
978/88
901/81
1297/91
1182/86
1080/86
1177/90
1189/90
1013/81
707/80
774/81
454/87
454/87
H13/90/88
1255/88
1222/80
381/87
1222/80
1297/91
1297/91
1297/91



FRONT ELEVATION

SIDE ELEVATION

REAR ELEVATION

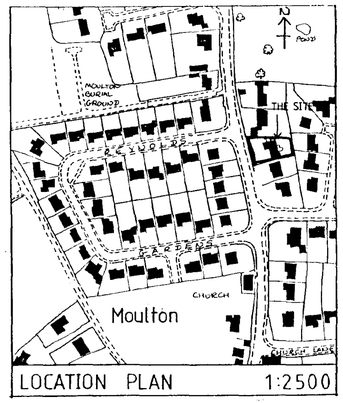

LOCATION PLAN 1:2500

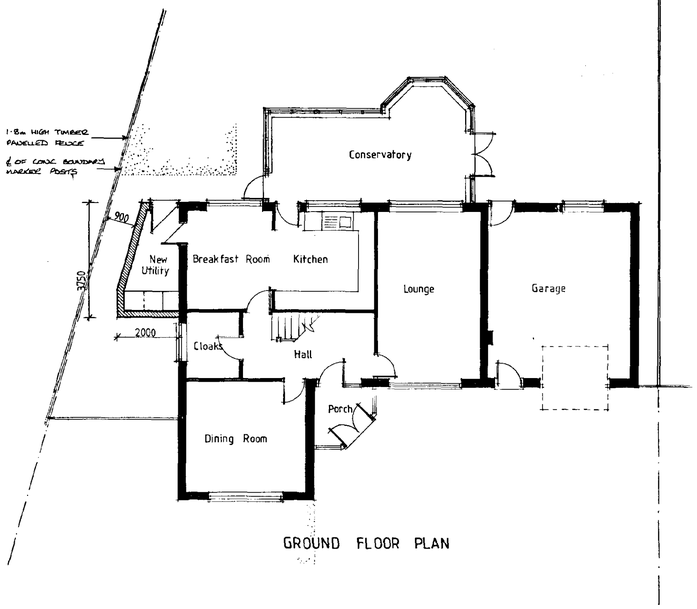

GROUND FLOOR PLAN

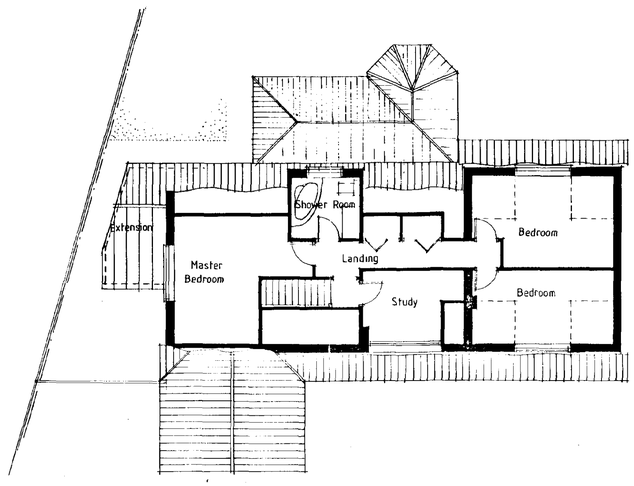

FIRST FLOOR PLAN

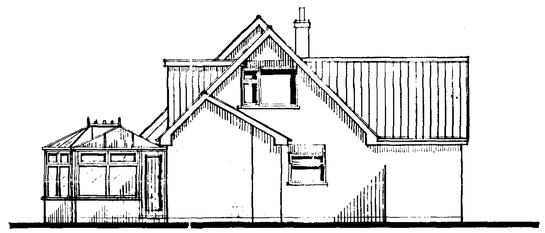

SIDE ELEVATION

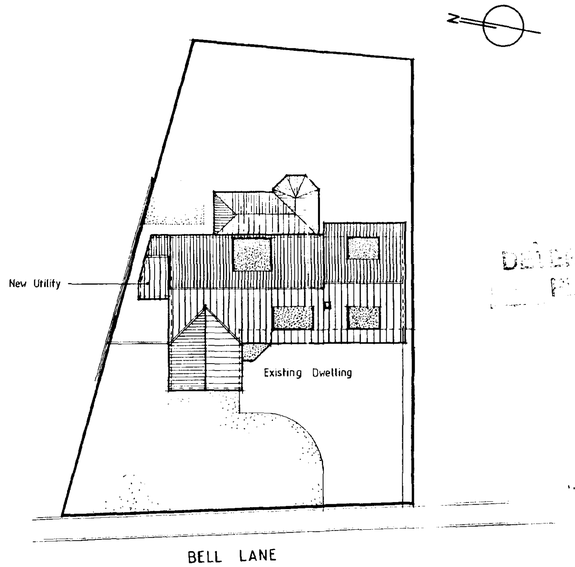

BELL LANE

SITE PLAN 1:200

DETERMINED PLAN 29 JUN 2000 Ref: 0822/00

Project: PROPOSED UTILITY EXTENSION AT 15.BELL LANE, MOULTON, FOR MR.& MRS. J.WEST.	
Drawing Title: FLOOR PLANS & ELEVATIONS	
Reference No:	Scales: 1:100 1:200
	Date: 21:6:00
Drawing No: AL/01	
Revision:	

Do not scale directly from this drawing.

SUMMIT D.O.S. 941230/A