Dscf0082 (640x480x16M jpeg)



SITE NOTICE

14-35100

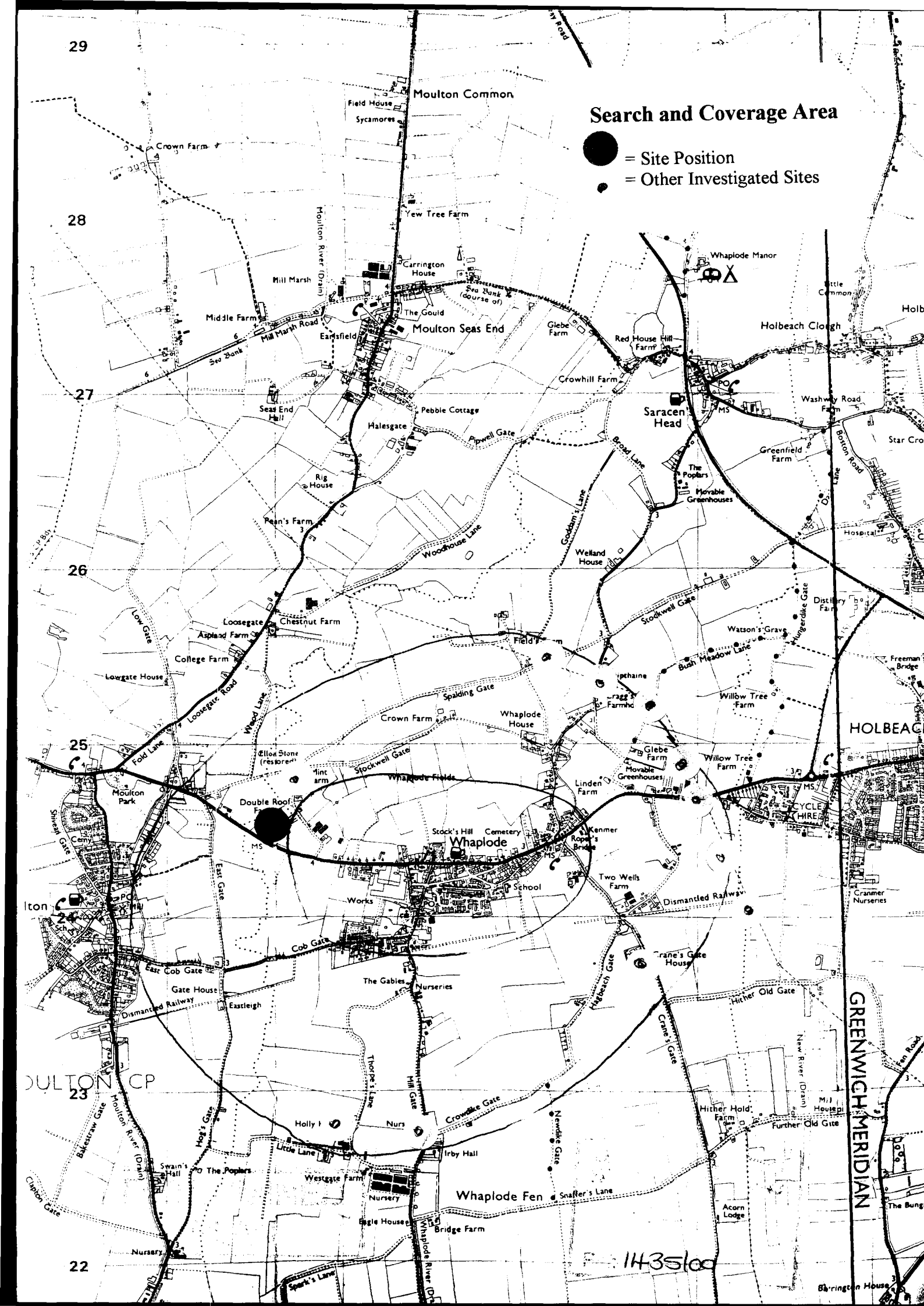
Search and Coverage Area
= Site Position
= Other Investigated Sites
29
28
27
26
25
24
23
22
Moulton Common
Field House
Sycamores
Crown Farm
Yew Tree Farm
Moulton River (Drain)
Carrington House
Mill Marsh
Sea Bank (course of)
The Gould
Moulton Seas End
Middle Farm
Mill Marsh Road
Earlsfield
Sea Bank
Glebe Farm
Red House Hill Farm
Whaplode Manor
Little Common
Holbeach Clough
Crowhill Farm
Seas End Hall
Pebble Cottage
Halesgate
Pipwell Gate
Saracen's Head
Washway Road Farm
Star Cro
Greenfield Farm
Boston Road
Broad Lane
The Poplars
Movable Greenhouses
Rig House
Pean's Farm
Woodhouse Lane
Goddam's Lane
Welland House
Hospital
Stockwell Gate
Distillery Farm
Hungerdike Gate
Watson's Grave
Bush Meadow Lane
Freeman's Bridge
Low Gate
Loosegate
Chestnut Farm
Aspland Farm
College Farm
Lowgate House
Loosegate Road
Wood Lane
Spalding Gate
Crown Farm
Whaplode House
Willow Tree Farm
HOLBEAC
Fold Lane
Elloa Stone (restored)
Stockwell Gate
Whaplode Fields
Glebe Farm
Movable Greenhouses
Linden Farm
Moulton Park
Double Roof Farm
Shivean Gate
Cemy
Stock's Hill
Cemetery
Whaplode
Kenmer
Roper's Bridge
CYCLE HIRE
East Gate
Two Wells Farm
School
Works
Dismantled Railway
Cranmer Nurseries
Cob Gate
East Cob Gate
Gate House
Eastleigh
The Gables
Nurseries
Crane's Gate House
Hagbeach Gate
Hither Old Gate
Crane's Gate
New River (Drain)
GREENWICH MERIDIAN
Thorpe's Lane
Mill Gate
Crowdike Gate
Newdike Gate
Hither Hold Farm
Further Old Gate
Mill House
Bakestraw Gate
Moulton River (Drain)
Hog's Gate
Little Lane
Irby Hall
Swain's Hall
The Poplars
Westgate Farm
Nursery
Whaplode Fen
Snaffer's Lane
Acorn Lodge
Clapton Gate
Eagle House
Bridge Farm
Whaplode River (Drain)
Nursery
Spark's Lane
Barrington House
1435100

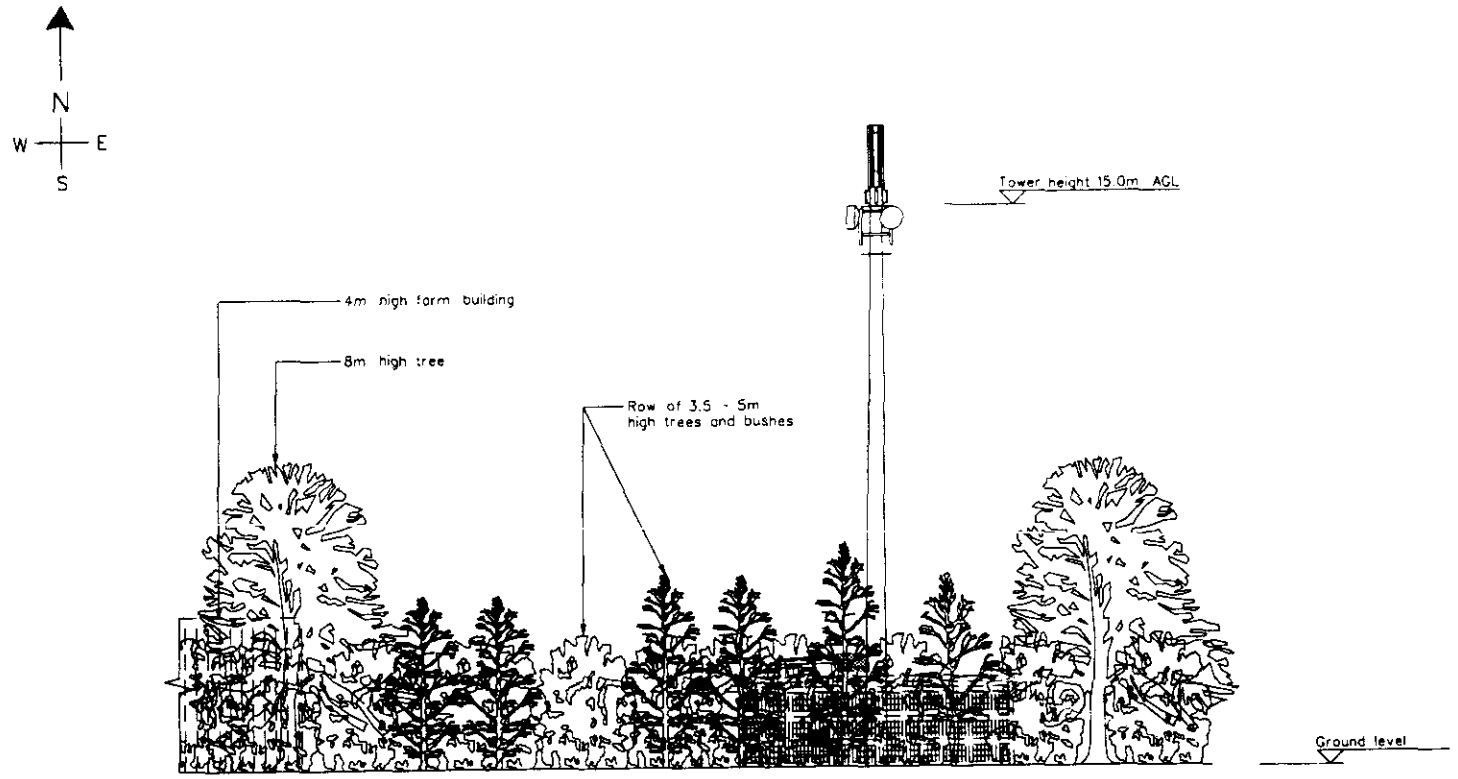

NORTH-EAST ELEVATION

SCALE 1:100

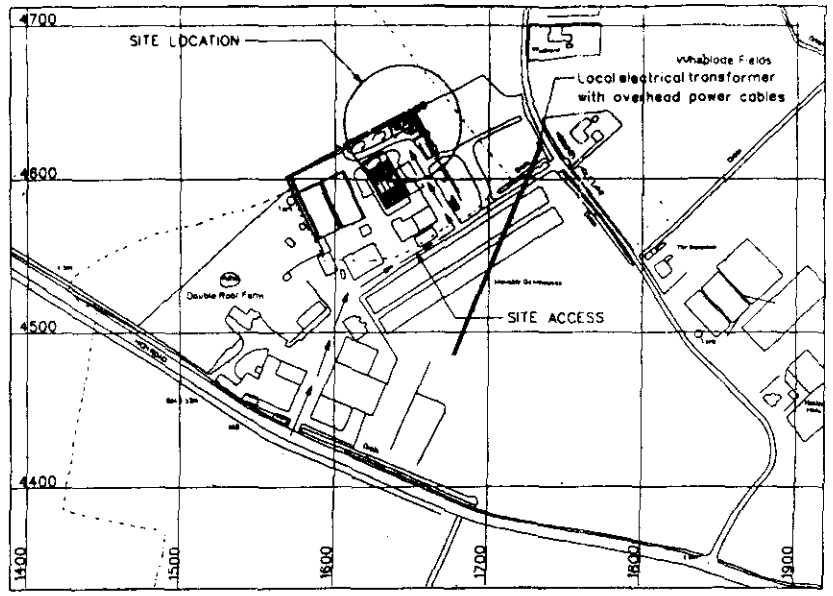

SITE LOCATION MAP

CELL: 65614 SITE ID: 787267
NATIONAL GRID REFERENCE 531645/324635
Scale 1:2500

CAD File Ref No APT20033_A

NOTES

1.1. Do not scale

1.2. All dimensions are in mm unless otherwise specified.

1.3. Assume all site details are existing unless otherwise specified.

o2o EQUIPMENT

PROPOSED CABIN DETAILS :
o2o Ref Portasilo MidiCabin
Dimensions : 2760 x 1560 x 2900 high
Material Steel
Colour Grey

PROPOSED TOWER DETAILS :
o2o ref '15/PS/CP/Su/3/M

PROPOSED ANTENNA DETAILS :
3 No. cross polar antennas with orientation of 340°, 100° & 220°

PROPOSED DISH DETAILS :

DISH ID	D1	D2	D3	D4
DISH SIZE	600	600	600	600
HEIGHT m AGL	14	14		
BEARING °EGN	TBA	TBA		
SITE LINK	TBA	TBA		
SITE NAME	TBA	TBA		

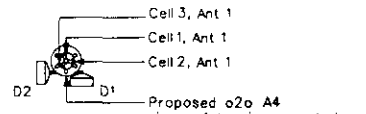

Note : Refer to notes for antenna and dish orientations

o2o EQUIPMENT ON TOWER

Scale 1:100

NOTE: ORIGINAL DRAWING SIZE A1

100mm ON ORIGINAL A1 DRAWING

SCALE 1:100 0 1 2 3 4 5 6 7 8 9 10m

SCALE 1:200 0 2 4 6 8 10 12 14 16 18 20m



SOUTH-EAST ELEVATION

SCALE 1:100

1435100

Rev	Date	Amendments	Drawn By	Approved By

A·P·T

SARDLEY
Ockham House
Ockham Park
Ockham
Surrey GU6 7QH
Telephone 01276 858000
01276 682000
Fax 01276 682778
E-mail@aptcentral.co.uk
409434_1192

NORTHERN
Clayton Court
Clayton Road
Chester le Street
Durham
DH2 1SW
Telephone 01270 754900
Fax 01270 754901

NEWCASTLE UPON TYNE
Walker Works
2 Granville Road
Jesmond
Newcastle upon Tyne
NE2 1TP
Telephone 0191 2720788
Fax 0191 2721813

MIDLANDS
The Barns Farnaton Grange
Farnaton Lane, East Farndon
Market Harborough
Leicestershire LE16 9SL
Telephone 01858 434000 / 434001
Fax 01858 433634

NORTHERN IRELAND
Apex House
83 - 87 York Street
Belfast
BT15 1AB
Telephone 01232 336466
Fax 01232 337381

SCOTLAND
Kingsberry House
Kingsberry Road
Aldyce AB 1BH
Telephone 01224 898000
Fax 01224 898001

WALES
Abbey Parkway EY
Parkway 1 200
P.O. Box 200
Newport NP10 8YN
Telephone
Fax 01-00-453-400

BELGIUM
Applied Personal Systems bv
2000 Antwerpen
Belgium
Telephone 32 (0)3 / 2070000
Fax 32 (0)3 226 00 10

Client: one2one

Client Ref: One 2 One Personal Communications Limited

Job Title: CELL - 65614
DOUBLE ROOF FARM, HIGH ROAD
MOULTON, SPALDING
LINCOLNSHIRE, PE12 6NT

Drawing Title: SITE LAYOUT (PLANNING)
(SHEET 2 OF 2)

Scale	Site ID	Issue Date
AS SHOWN	787267	

Drawn by	Date	Checked by	Date	Approved by	Date
PG	04/12/00				

Drawing No. 98045/65614/MPC01/02

Rev.

CAD File Ref No APT20033_A

NOTES

1.1. Do not scale

1.2. All dimensions are in mm unless otherwise specified.

1.3. Assume all site details are existing unless otherwise specified.

o2o EQUIPMENT

PROPOSED CABIN DETAILS :
o2o Ref : Portasilo Midi Cabin
Dimensions : 2760 x 1560 x 2900 high
Material : Steel
Colour : Grey

PROPOSED TOWER DETAILS :
o2o ref : 15/PS/CP/SU/3/M

PROPOSED ANTENNA DETAILS :
3 No. cross polar antennas with orientation of 340°, 100° & 220°

PROPOSED DISH DETAILS :

DISH ID	D1	D2	D3	D4
DISH SIZE	600	600	600	600
HEIGHT m AGL	14	14		
BEARING °±GN	TBA	TBA		
SITE_LINK	TBA	TBA		
SITE_NAME	TBA	TBA		

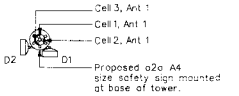

Note : Refer to notes for antenna and dish orientations

o2o EQUIPMENT ON TOWER

Scale 1:100

NOTE: ORIGNAL DRAWING SIZE A1

100mm ON ORIGNAL A1 DRAWING

SCALE 1:100 0 1 2 3 4 5 6 7 8 9 10m

SCALE 1:200 0 2 4 6 8 10 12 14 16 18 20m

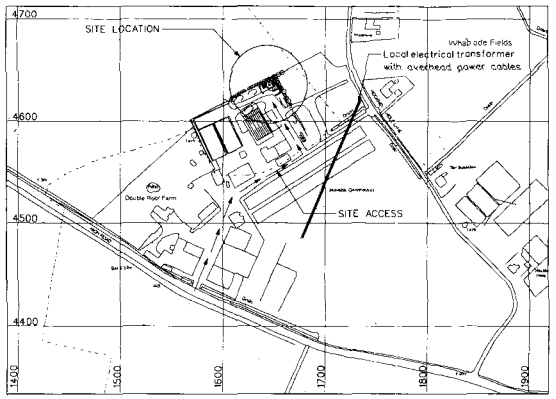

SITE LOCATION MAP

CELL: 65614 SITE ID: 787267
NATIONAL GRID REFERENCE 531645/324635
Scale 1:2500

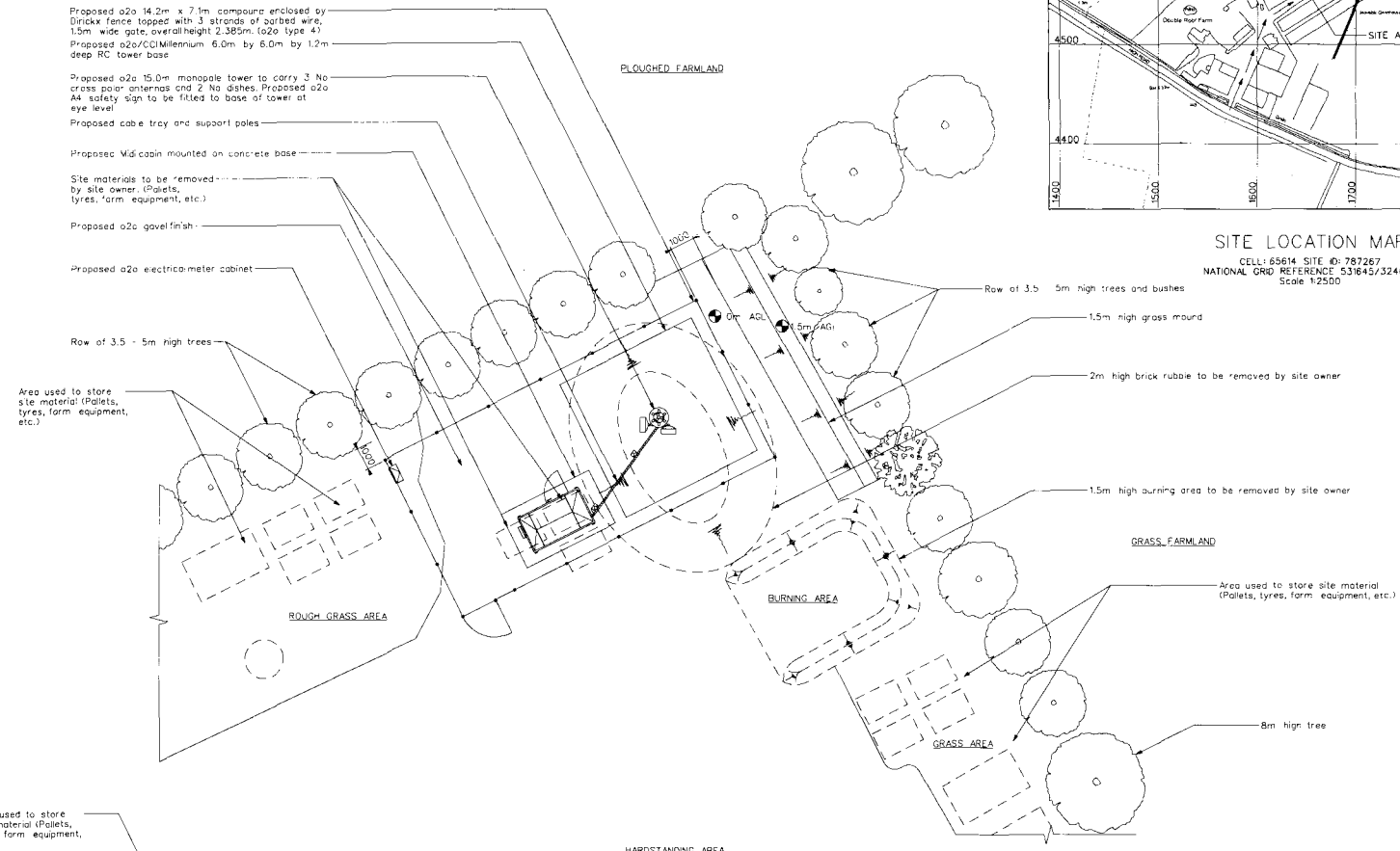

LAYOUT PLAN

SCALE 1:100



Rev	Date	Amendments	Drawn By	Approved By

A·P·T

CAMBERLEY
Edgell House
Edgell Road
Camberley
Surrey GU14 7QA
Telephone 01276 686000
01276 692999
Fax 01276 692701
Email Camberley@apt.co.uk
Website http://www.apt.co.uk

NORTHERN
Station Yard
Station Road
Sandbach
Cheshire
CW11 3JG
Telephone 01270 754900
Fax 01270 754901

NEWCASTLE UPON TYNE
Trinity House
7 Groveside Road
Low Fell
Newcastle upon Tyne
NE9 7TF
Telephone 0191 2101788
Fax 0191 2101873

WELWYN
The Barn, Tarmac Grange
Bessemer Way, Call Farm
Industrial Estate
Tadcaster, LS24 9JL
Telephone 01937 835300
Fax 01937 835301

NORTHERN IRELAND
Fifth House
183 - 187 York Street
Belfast
BT15 1AA
Telephone 01232 236166
Fax 01232 237387

SCOTLAND
Woodside House
71 Queen Street
Glasgow G1 3DD
Telephone 0141 2210303
Fax 0141 2210919

WALES AND WEST
Apex Technology B.V.
PO Box 500
NL-5600 AM
Eindhoven
Netherlands
Fax 31-(0)-40-2111451

BELGIUM
Building Number 4
Axis Business Park
1800 Vilvoorde
Belgium
Telephone 32 (0)2 2551000
Fax 32 (0)2 252 36 10

Client

one2one

Client Ref: One 2 One Personal Communications Limited

Job Title: CELL - 65614
DOUBLE ROOF FARM, HIGH ROAD
MOULTON, SPALDING
LINCOLNSHIRE, PE12 6NT

Drawing Title: SITE LAYOUT (PLANNING)
(SHEET 1 OF 2)

Scale	Site ID	Issue Date
AS SHOWN	787267	

Drawn by	Date	Checked by	Date	Approved by	Date
PG	04/12/00				

Drawing No. 98045/65614/MPC01/01

Rev.

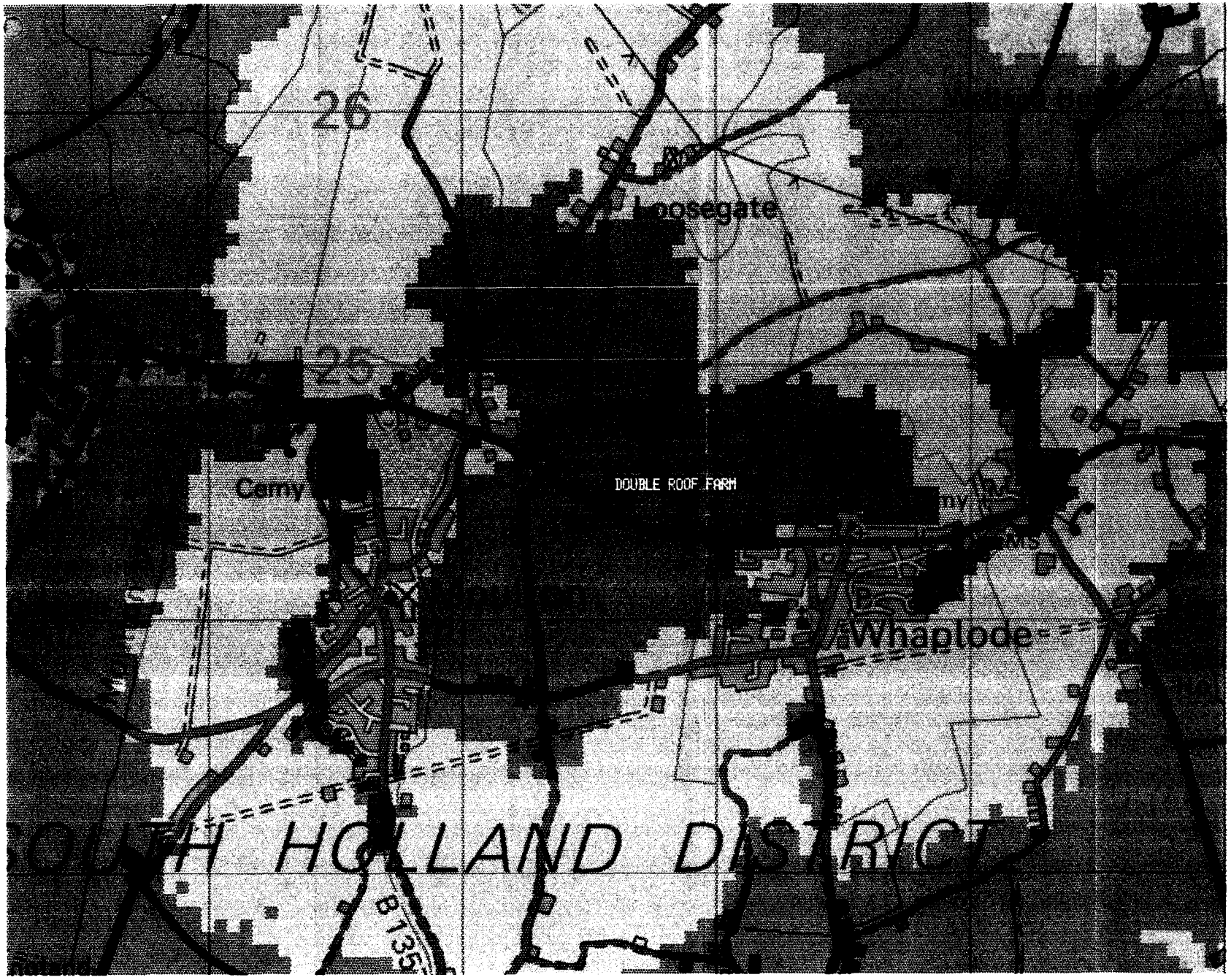

One2One Plot Ref: 10007

Cell 65614 DOUBLE ROOF FARM

Coverage from Double Roof Farm in isolation @ 15m.

Produced by Olayemi Akande On 30 November 2000

SOUTH HOLLAND DC
HOUSING & PLANNING
19 DEC 2000
Ref: 1435/00

Reproduced from the 1997 Ordnance Survey 1:50 000 Scale Landranger map with the permission of The Controller of Her Majesty's Stationary Office, Crown copyright Mercury Personal Communications, Borehamwood, Herts, Licence No. AL 51286A0001

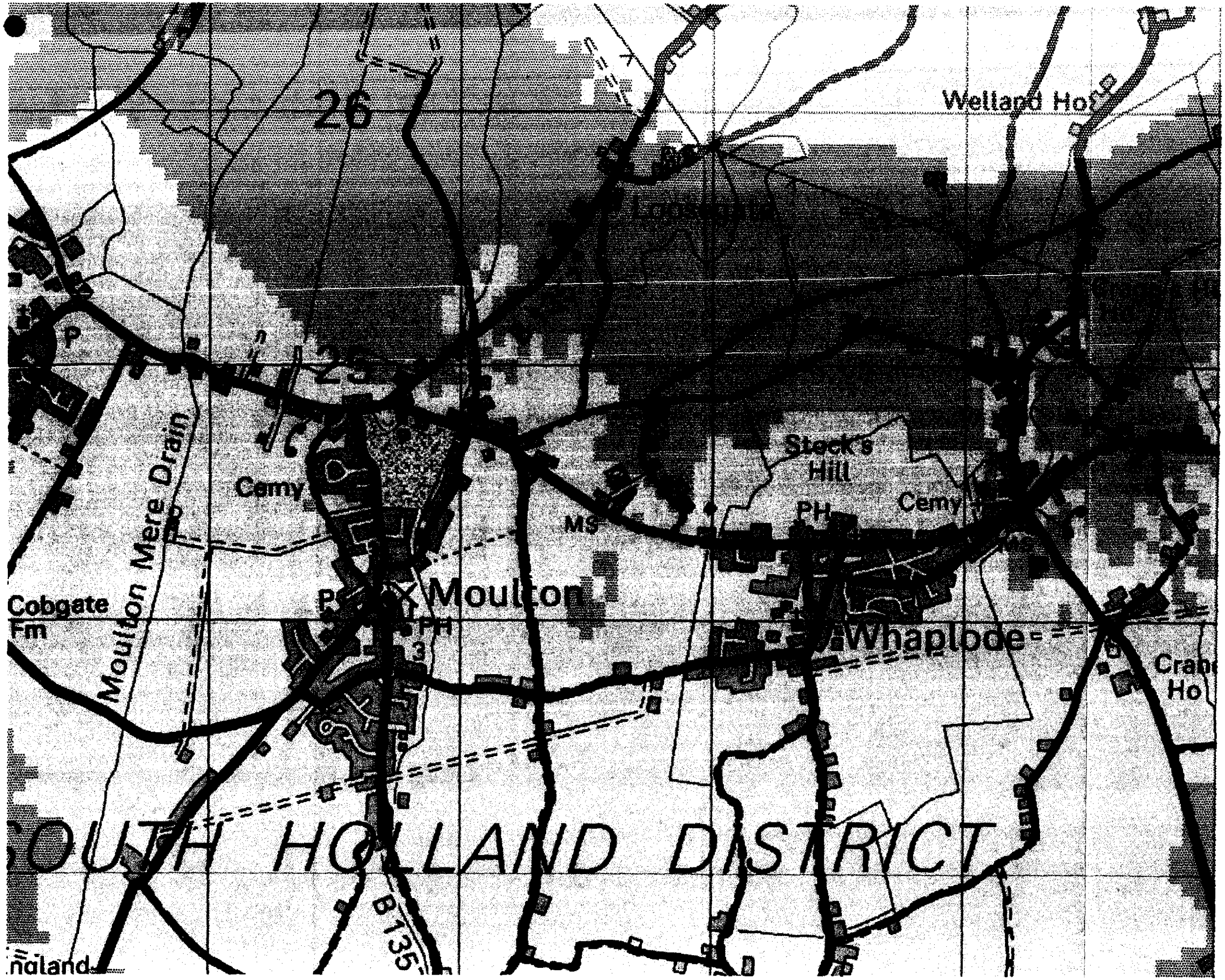

One2One Plot Ref: 10006

Cell 65614 DOUBLE ROOF FARM

Coverage from existing and planned sites excluding the proposed new site.

Produced by Olayemi Akande
On 30 November 2000

SOUTH HOLLAND DC
HOUSING & PLANNING
19 DEC 2000
Ref: 1435/3

Reproduced from the 1997 Ordnance Survey 1:50 000 Scale Landranger map with the permission of The Controller of Her Majesty's Stationary Office, Crown copyright Mercury Personal Communications, Borehamwood, Herts, Licence No. AL 51286A0001

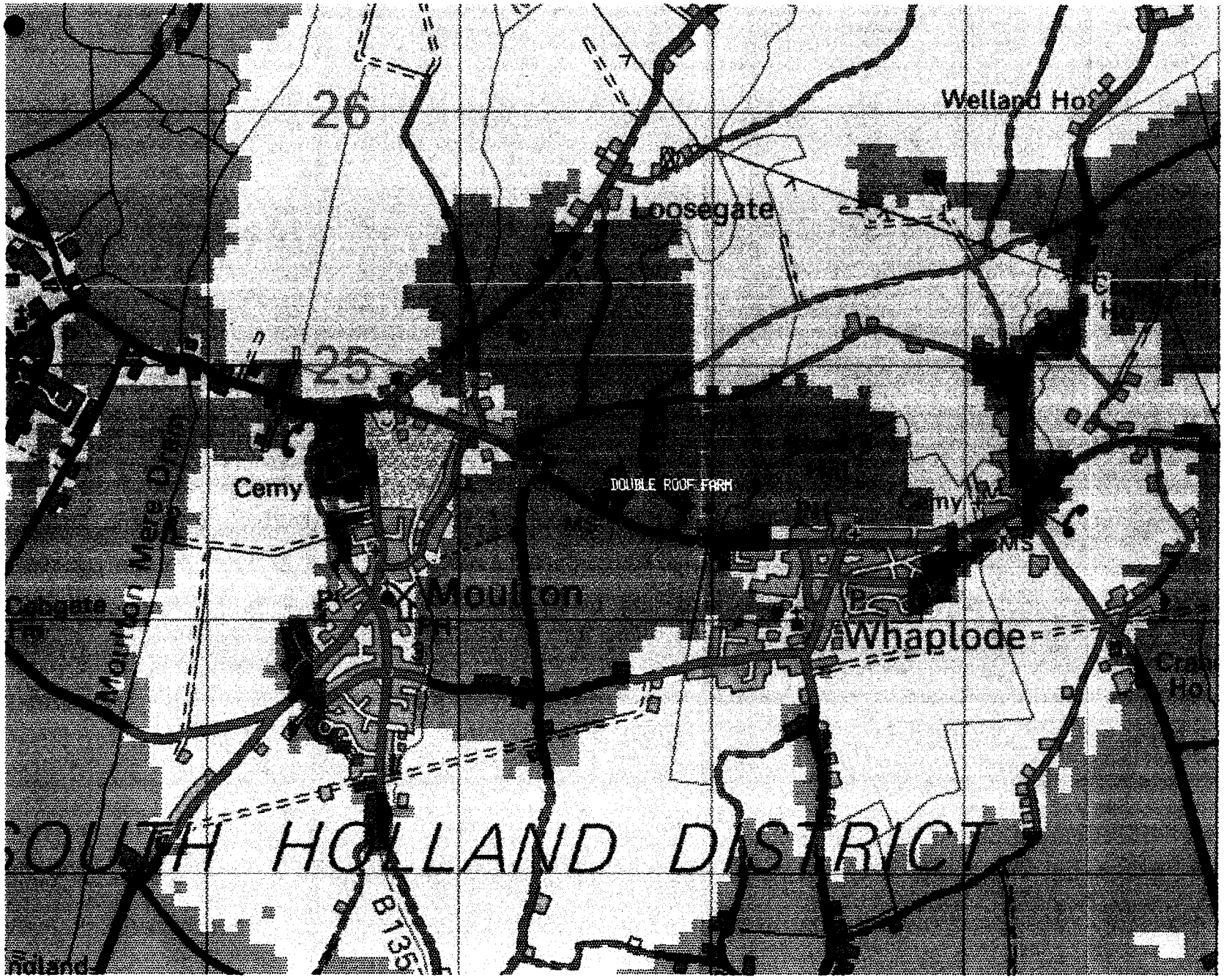

One2One Plot Ref: *10008*

Cell *65614* DOUBLE ROOF FARM

Coverage from *Double Roof* Farm with existing and planned sites in the area.

Produced by Olayemi Akande On 30 November 2000

SOUTH HOLLAND DC
HOUSING & PLANNING
19 DEC 2000
Ref: 1435/00

Reproduced *from the* 1997 Ordnance Survey 1:50 000 Scale *Landranger* map with the permission of The Controller of Her Majesty's Stationary Office, Crown copyright Mercury Personal Communications, Borehamwood, *Herts, Licence* No. AL 51286A0007