

Ordnance Survey, (c) Crown Copyright 2025. All rights reserved. Licence number 100022432

### Site Location Plan

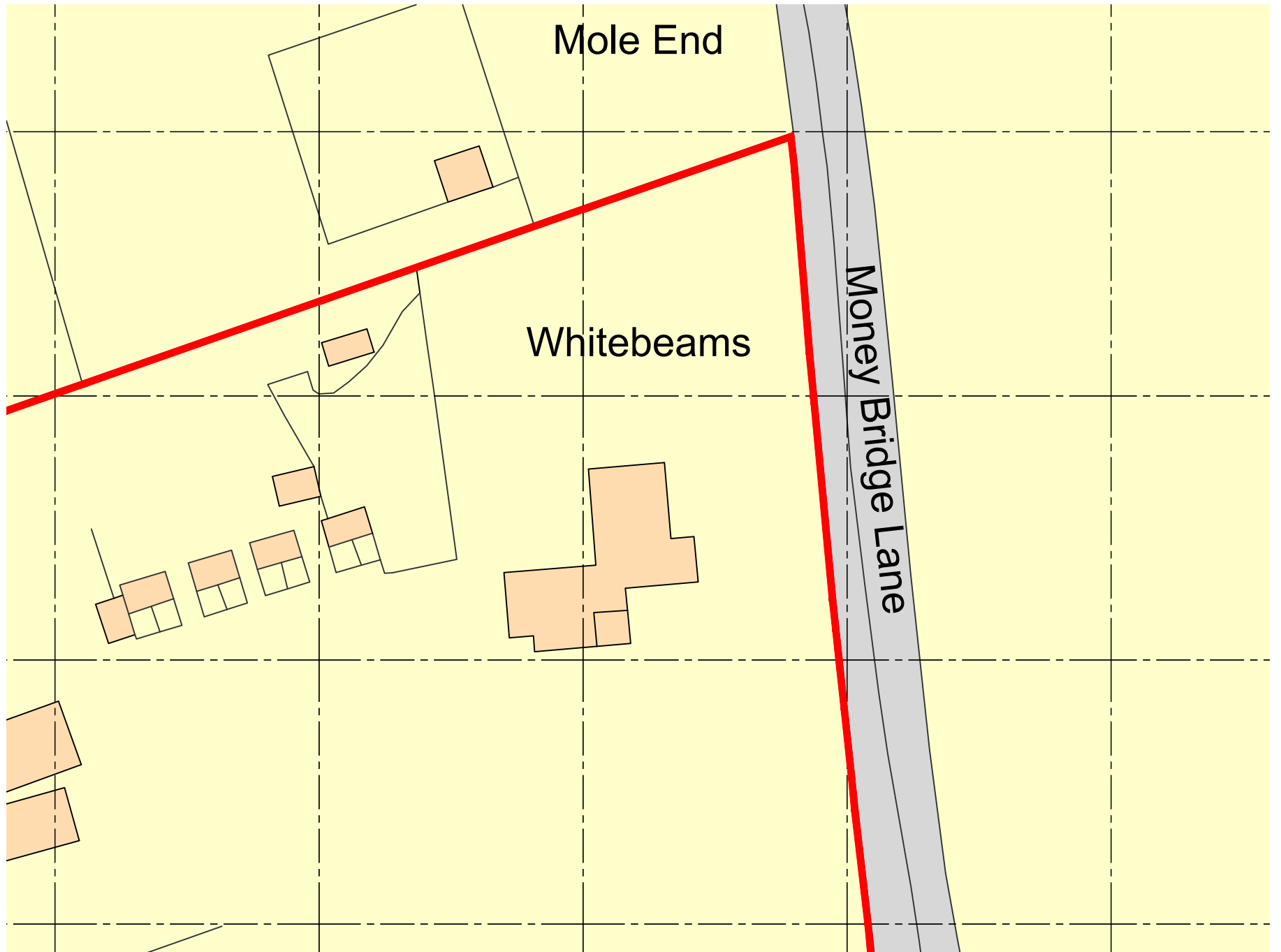
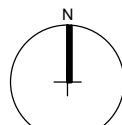

Scale 1:1250 @ A3

Site of works proposal outlined in red.

Other land in same ownership/control outlined in blue.

SCALE 1 : 1250

SCALE 1 : 1



### Site Block Plan

Scale 1:500 @ A3

Site of proposed works outlined in red

SCALE 1 : 500

SCALE 1 : 1



Client:

**Ms Yin Liu**

Project:

**Proposed extension and alterations to dwelling  
Whitebeams, Money Bridge Lane, West  
Pinchbeck, Spalding, PE11 3QB**

Drawing Number:

**A1770-01**

Rev:

**P1**

Date:

February 2025

Drawn by:

AJO

Scale: As shown @ A3

Checked by: AJO

Drawing Title:

**Site Location Plan & Block Plan  
as existing**

**PLANNING APPLICATION ISSUE**

DO NOT SCALE THIS DRAWING. THE CONTRACTOR IS DEEMED TO HAVE CHECKED ALL DIMENSIONS ON SITE AND REPORT ANY DISCREPANCIES TO OGLESBY & LIMB LTD. THE CONTENTS OF THIS DRAWING ARE COVERED BY COPYRIGHT AND REMAIN THE PROPERTY OF OGLESBY & LIMB LTD. WRITTEN APPROVAL MUST BE OBTAINED FROM OGLESBY & LIMB LTD PRIOR TO DUPLICATION OR REPRODUCTION OF THIS DRAWING OR ITS CONTENTS. ANY DIMENSIONS NOT SHOWN ARE TO BE CHECKED AND AGREED WITH OGLESBY & LIMB LTD.

Oglesby & Limb Ltd

Chartered Architect

Suite 1, Market Chambers  
12 Market Place, Spalding, Lincs  
PE11 1SL

Tel: 01775 761196

e-mail: design@o-l-ltd.co.uk

