ELEVATIONS

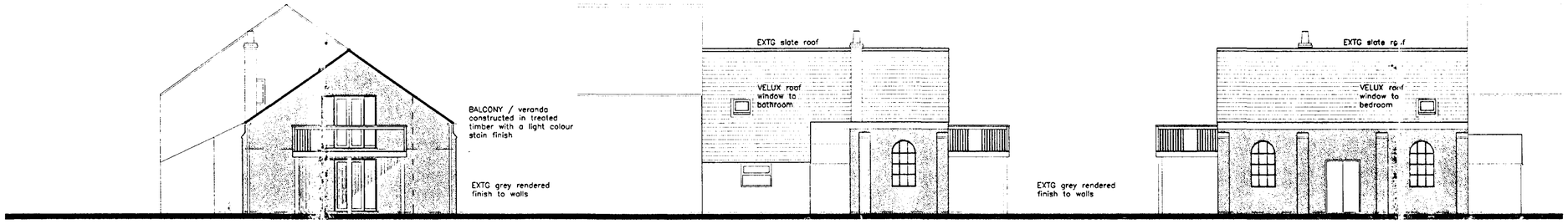

rear side side

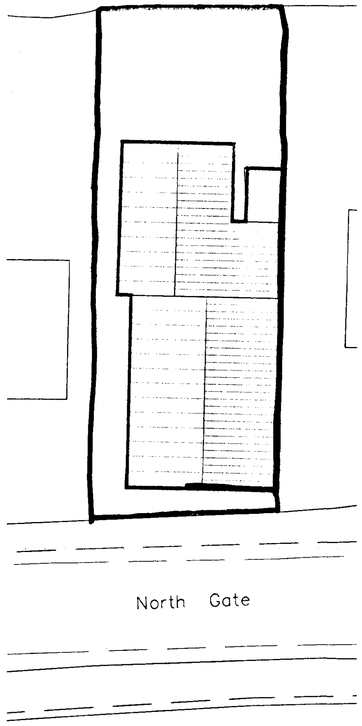

block plan
scale 1/200

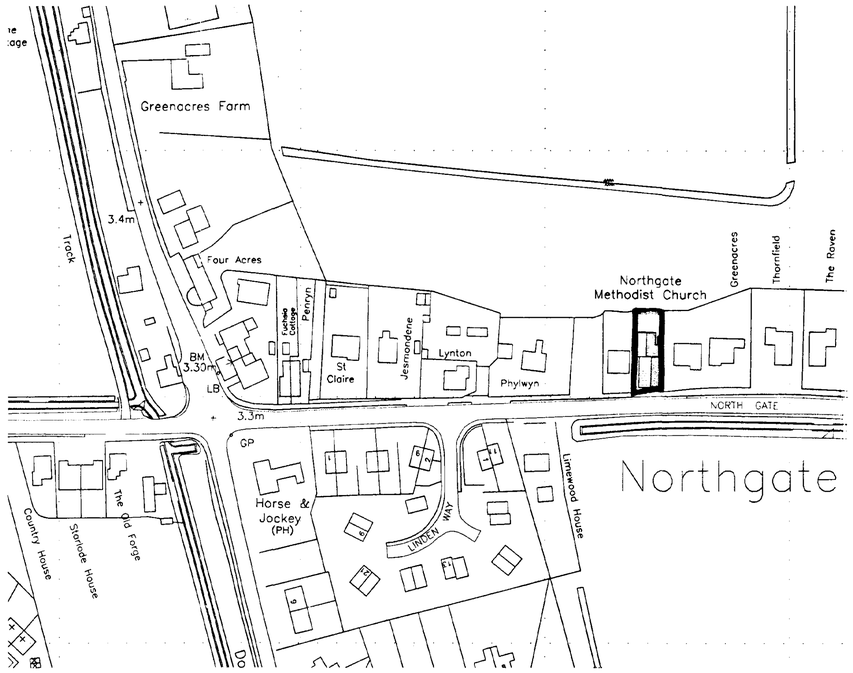

location plan
scale 1/1250

Reproduced from the Ordnance Survey 1/1250 scale map with the permission of the Controller of Her Majesty's Stationery Office
Crown copyright reserved

Plan for identification purposes only

DETERMINED PLAN

SHDC
Planning & Development
- 9 APR 2002
Ref 0418/02

L. A. Building Design
Architectural and Surveying Practice
55 Hannam Boulevard
Spalding
Lincolnshire PE11 1LB
Telephone/Fax: Spalding (01775) 711437

Peter S Lithgow MCIOB MBIAT
Member of the Chartered Institute of Building and
Member of the British Institute of Architectural Technologists

project
Works to Rear Part of Former Chapel
The Old Chapel
Northgate
West Pinchbeck
Spalding
Lincolnshire

client
Mr S Sharp

drawing
ELEVATIONS

date	scale(s)
30/3/2002	1/100, 1/200, 1/1250
drawn by: Peter S Lithgow	checked
job no: 02/05	drawing no: 02

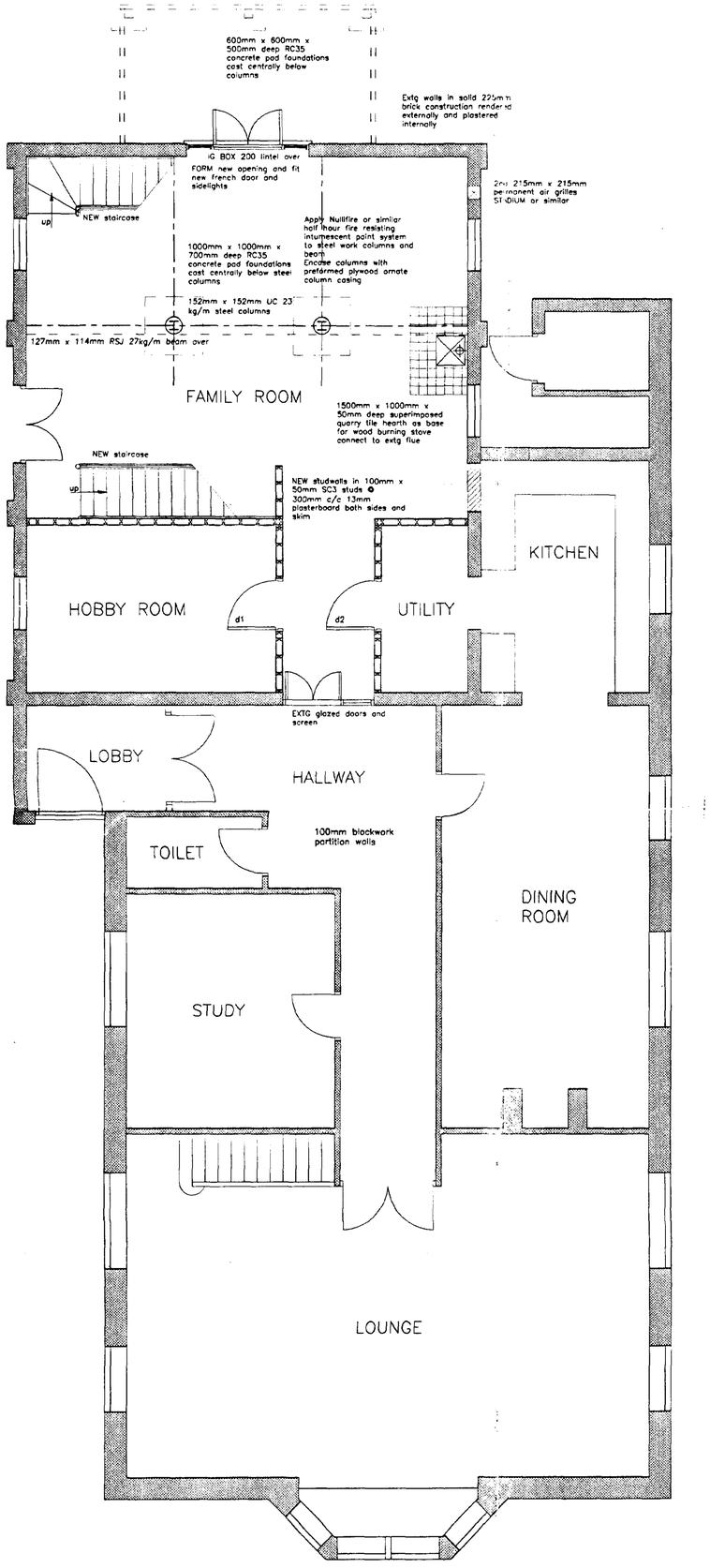

ground floor plan

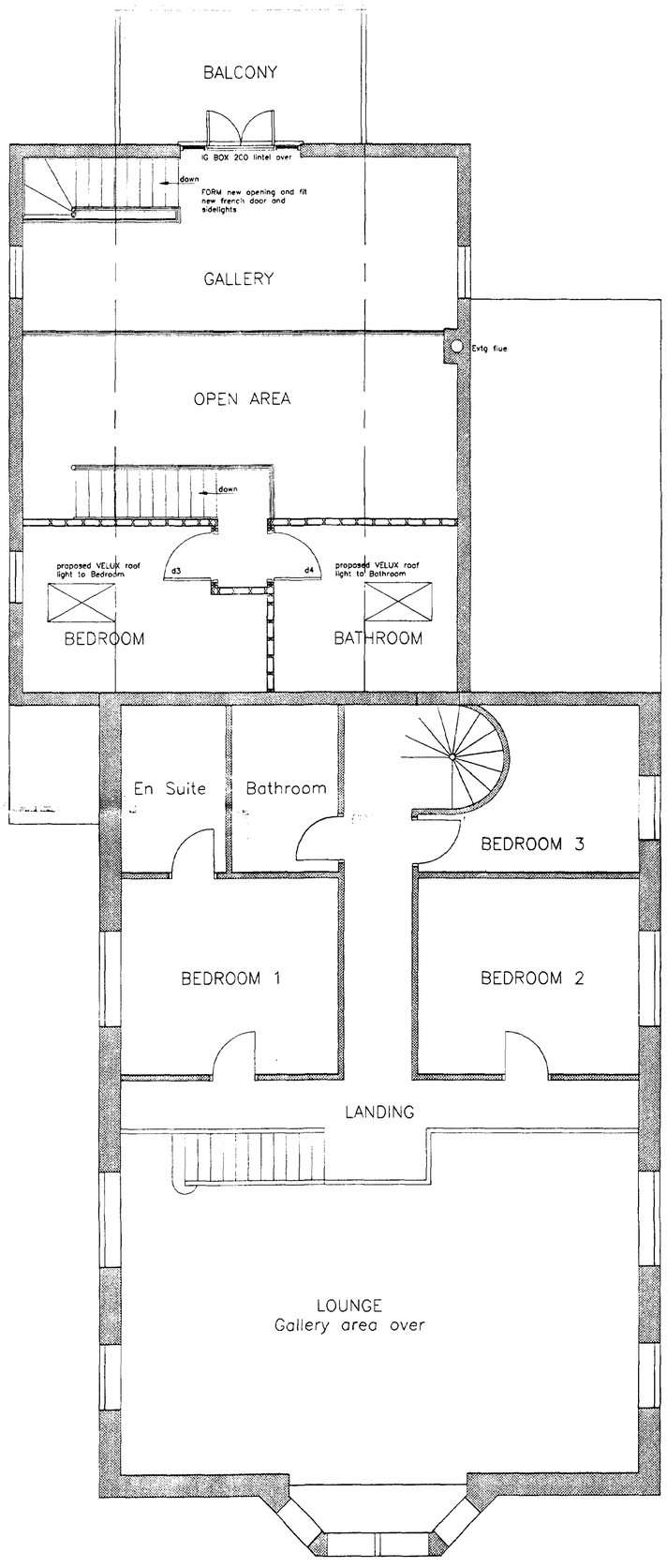

first floor plan

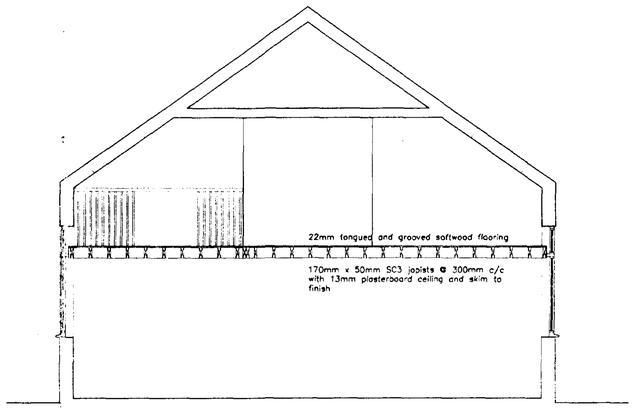

section

DETERMINED PLAN

SHDC
Planning & Development
- 9 APR 2002
Ref 04/8/02

L. A. Building Design
Architectural and Surveying Practice
55 Hannam Boulevard
Spalding
Lincolnshire PE11 1LB
Telephone/Fax: Spalding (01775) 711437

Peter S Lithgow MCIOB MBIAT
Member of the Chartered Institute of Building and Member of the British Institute of Architectural Technologists

project
Works to Rear Part of Former Chapel
The Old Chapel
Northgate
West Pinchbeck
Spalding
Lincolnshire

client
Mr S Sharp

drawing
FLOOR PLANS

date	scale(s)
30/3/2002	1/50
drawn by	checked
Peter S Lithgow	
job no	drawing no
02/05	01