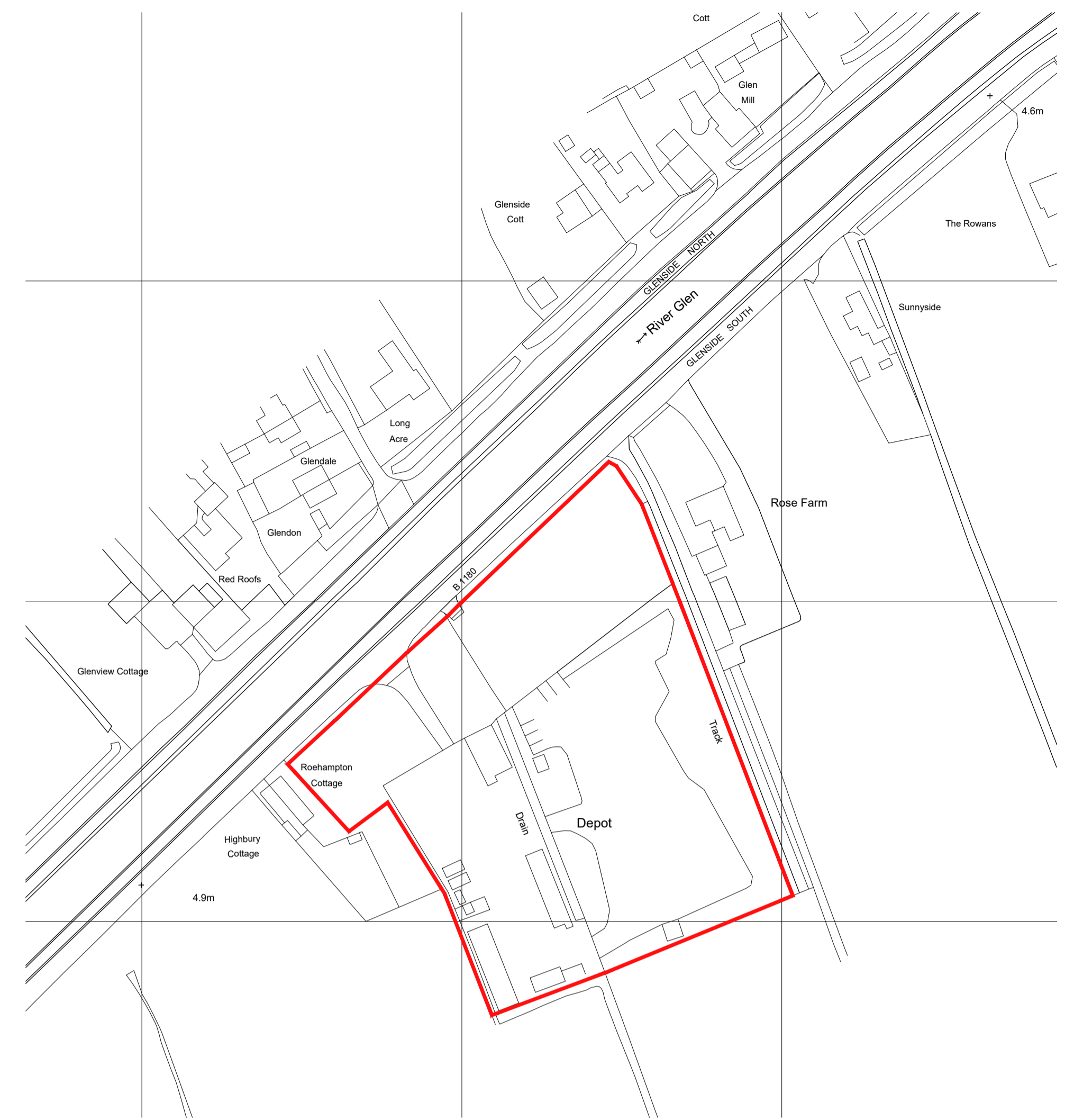



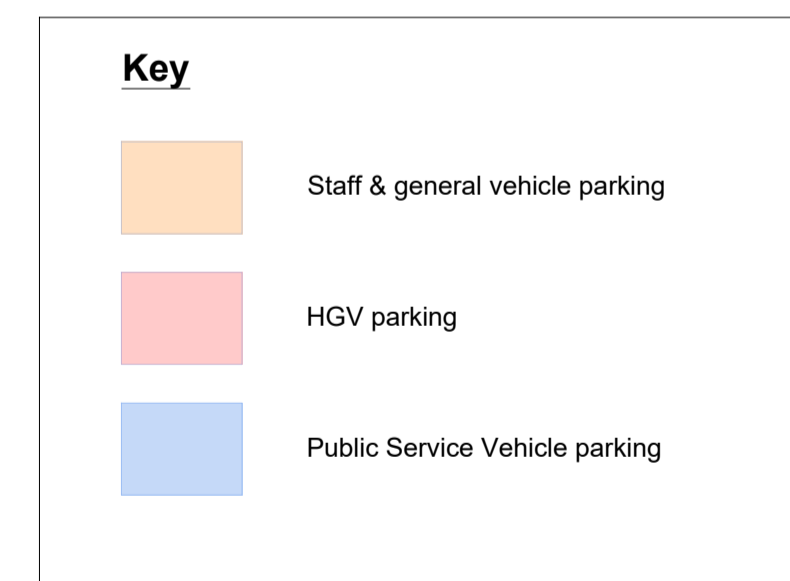
CDM NOTE:
 The design has been undertaken as far as possible to avoid risks to health and safety or to reduce and control the effects of any unavoidable risks. Any relevant information identifying risks which are not able to be eliminated will be included within the project Health and Safety file.



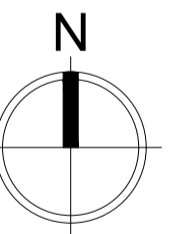
Block Plan 1:500



Location Plan 1:1250



Serial number: 321638
 © Crown copyright and database right 2025
 Ordnance Survey licence AC0000848283
 Reproduction in whole or in part is prohibited without the prior permission of Ordnance Survey.



THIS DRAWING IS FOR THE PURPOSE OF OBTAINING OUTLINE PLANNING PERMISSION ONLY
 Indication plans were produced using an Ordnance Survey CAD base only. No site measurements were taken. Therefore a topographical survey of the site will be required prior to any detailed scheme being produced to ascertain exactly what the site can accommodate. An existing survey of the site was used and provided available. JB Architectural Design Services cannot accept any responsibility for incorrect measurements or misinterpretations on a final plan.

JB Architectural Design Services
 Durham House, 44 Northporpe Road
 Donington, Spalding, PE114XU
 M: 07837 735718
 E: info@bramdesign.co.uk
 W: www.bramdesign.co.uk

Client: **Brylaine Travel Limited**
 Project: **PSV & HGV storage yard
 Glenside South, West Pinchbeck**
 Drawing: **Site Location and Block Plans**

Scale: 1:500, 1:1250 | Paper Size: A1 | Date: 30-04-26 | Drawn: JRB
 Drawing Number: **210-01-LBP01** | Rev: 1

Do not scale or measure from this drawing. All dimensions to be checked on site or in the accompanying survey data. All dimensions should be reported to the client. This drawing should be used in conjunction with any associated specifications, schedules, details, schedules for Engineering drawings and any other relevant information. The copyright in this drawing is owned by JB Architectural Design Services.