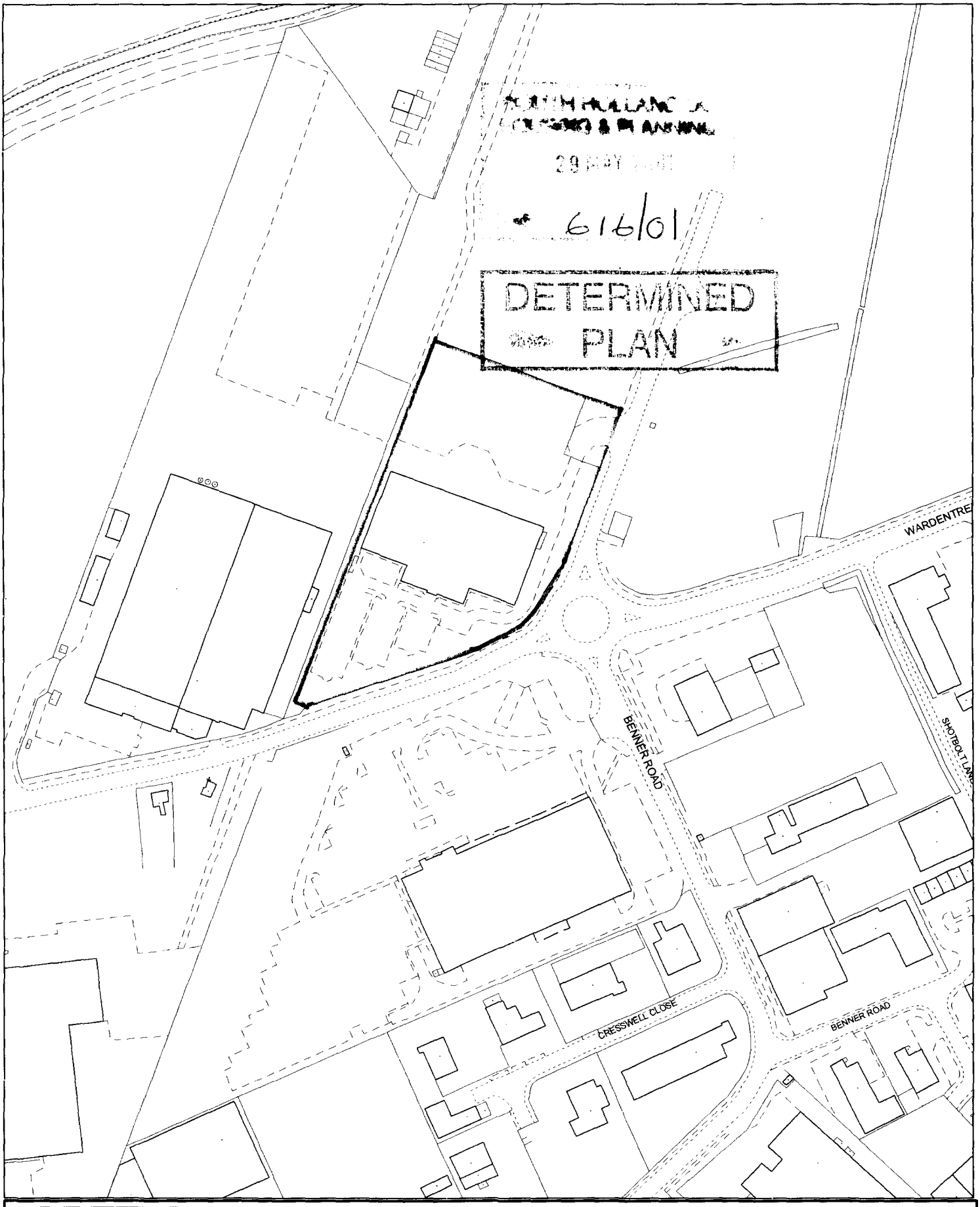

[redacted]

This copy has been produced specifically for the map return scheme purposes only. No further copies may be made.

Scale: 1:2500

Council Offices, Priory Road, Spalding, Lincolnshire PE11 2XE

This map is reproduced from Ordnance Survey material with permission of Ordnance Survey on behalf of Her Majesty's Stationery Office (c) Crown copyright. Unauthorised reproduction infringes Crown copyright and may lead to prosecution or civil proceedings. South Holland District Council LA079413 2001

NITROGEN TANK

IF IN DOUBT PLEASE ASK

THIRD ANGLE PROJECTION

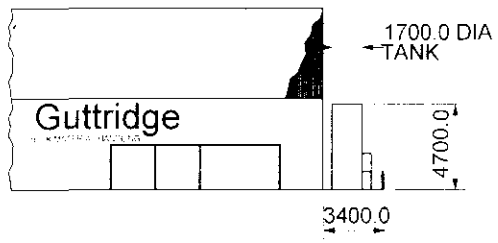

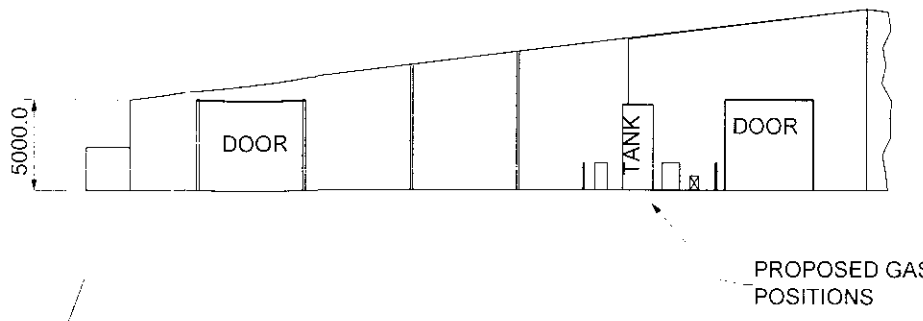

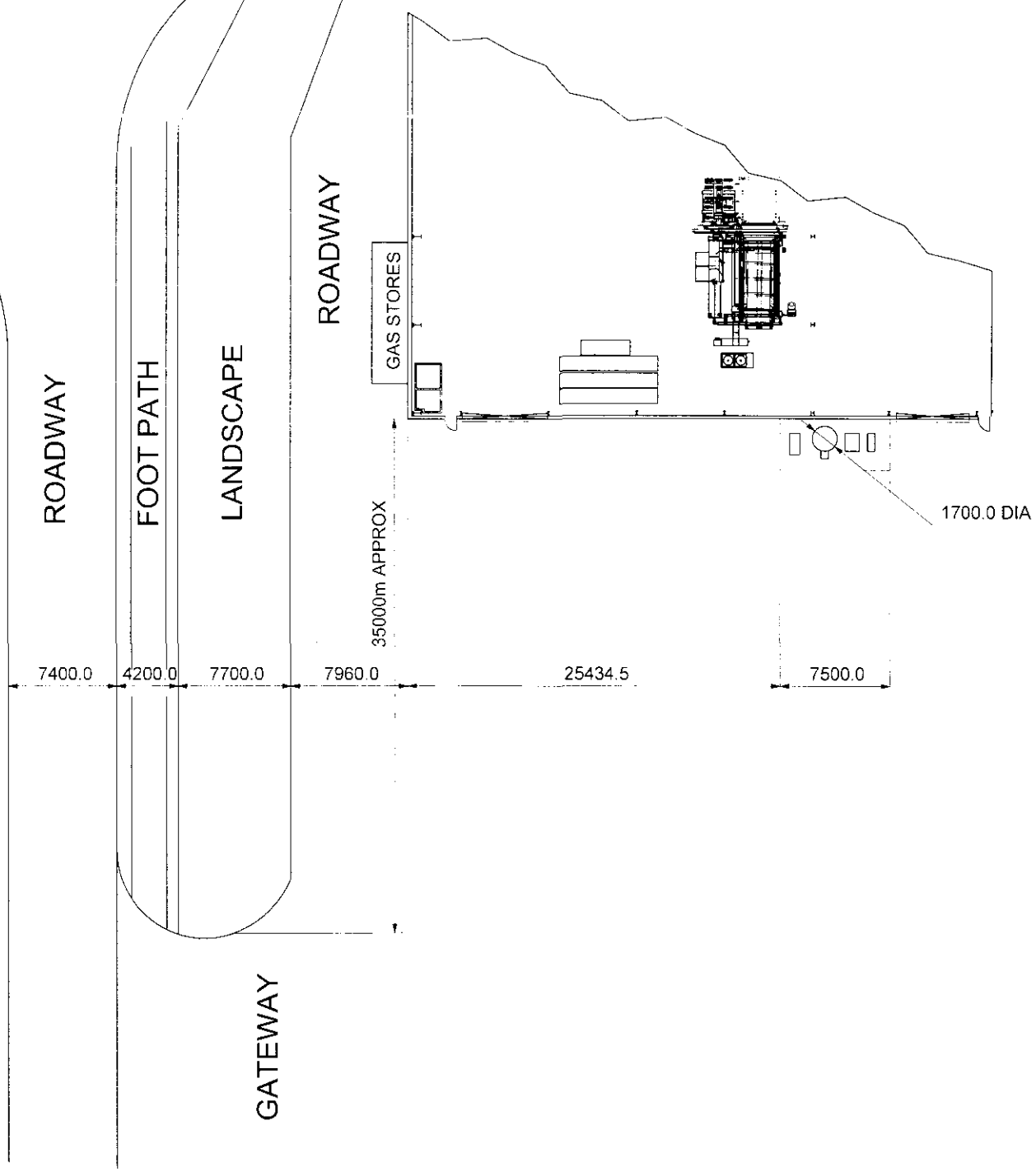

DETERMINED PLAN

061601

REMOVE ALL BURRS & SHARP EDGES

ITEM No	COMPONENT No	DESCRIPTION	QTY	MATL SPEC	STOCK SIZE	CUT SIZE

Guttridge SERVICES LTD
WARDENTREE PARK, PINCHBECK
SPALDING, LINCOLNSHIRE.
PE11 3UU, ENGLAND
TEL (01775) 765300
FAX (01775) 765301

CLIENT: GUTTRIDGE SEVICES ()

TITLE: PROPOSED LAYOUT POSITIONING OF GAS TANKS

THIS DRAWING IS THE COPYRIGHT OF GUTTRIDGE SERVICES LTD AND MUST NOT BE COPIED OR THE DESIGN OR INFORMATION THEREON DISCLOSED WITHOUT THE WRITTEN CONSENT OF THE OWNERS AND MUST BE RETURNED ON REQUEST

SCALE	1:200 (A4)
DRAWN	GME
CHKD	
DATE	11-05-01

NITROGEN TANK

SHEET No 1/1

REVISION

DRAWN
CHKD
DATE