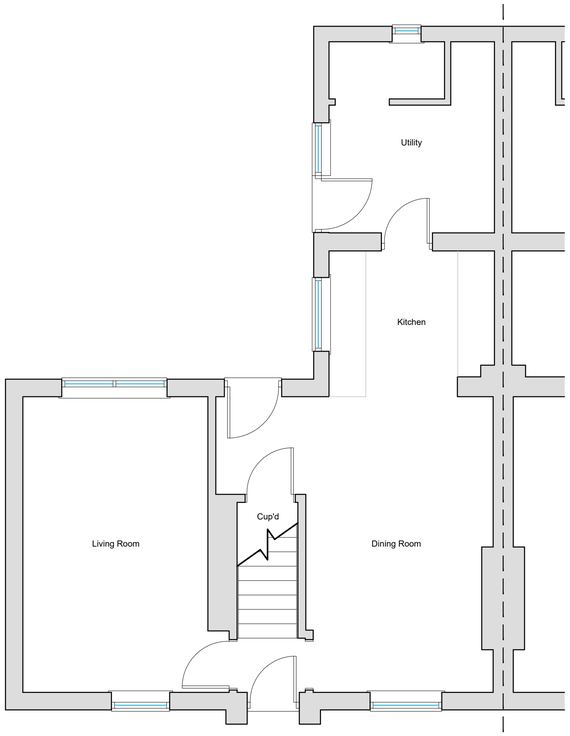

Existing Ground Floor Plan
Scale 1:50

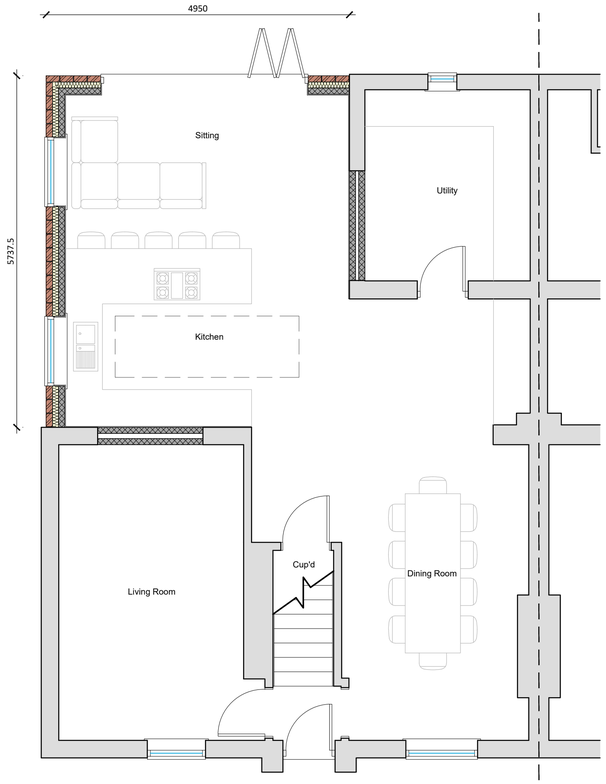

Proposed Ground Floor Plan
Scale 1:50

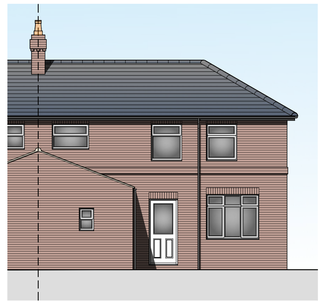

Existing Rear (S) Elevation
Scale 1:100

Existing Side (E) Elevation
Scale 1:100

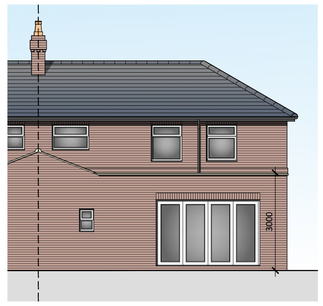

Proposed Rear (S) Elevation
Scale 1:100

Proposed Side (E) Elevation
Scale 1:100

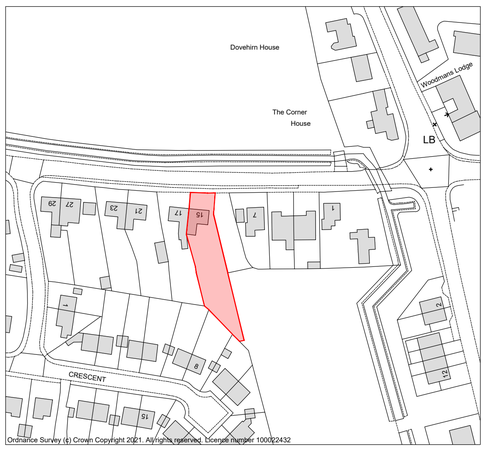

Site Location Plan
Scale 1:1250

Proposed Block Plan
Scale 1:500

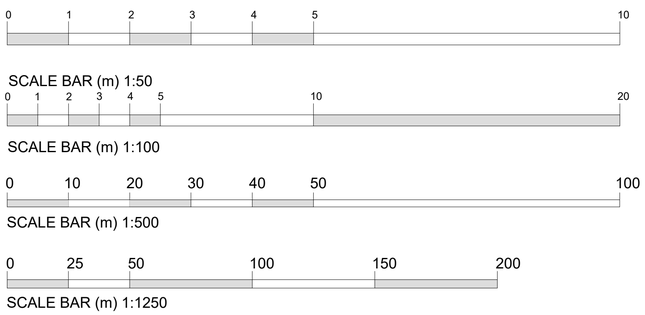

REV:	DESCRIPTION:	DATE:

PROJECT:
SINGLE STOREY REAR EXTENSION

DRAWING:
EXISTING & PROPOSED FLOOR PLANS
EXISTING & PROPOSED ELEVATIONS
SITE LOCATION PLAN
PROPOSED BLOCK PLAN

JC Architectural Consultant

Do Not Scale From This Drawing

DESCRIPTION:
SINGLE STOREY REAR EXTENSION AT 15 STARLODE DROVE, WEST PINCHBECK, SPALDING, LINCOLNSHIRE, PE11 3TD

DATE:	APPROVED:
09/06/2021	CT

SIZE:	CLIENT:
A1	Mr A. Scott

SCALE	DRAWING BY:	SHEET:
as labelled	JC	0285/21/01

NOTES: THIS DRAWING/IMAGE INCLUDING ALL ITS CONTENT REMAINS THE PROPERTY OF JC ARCHITECTURAL CONSULTANT. NO UNAUTHORISED COPYING OR REPRODUCTION IN ANY PART IS PERMITTED WITHOUT OBTAINING PRIOR WRITTEN PERMISSION FROM JC ARCHITECTURAL CONSULTANT. JC ARCHITECTURAL CONSULTANT RESERVE THE RIGHT TO WITHDRAW THIS INFORMATION AT ANY TIME.
ALL DIMENSIONS ARE TO BE CONFIRMED ON SITE BY CONTRACTOR, ANY DISCREPANCIES ARE TO BE REPORTED TO JC ARCHITECTURAL CONSULTANT IMMEDIATELY.

CDM: THE DESIGN HAS BEEN UNDERTAKEN AS FAR AS POSSIBLE TO AVOID RISKS TO HEALTH AND SAFETY OR TO REDUCE AND CONTROL THE EFFECTS OF ANY UNAVOIDABLE RISK.ANY RELEVANT INFORMATION REGARDING RISKS WHICH ARE NOT ABLE TO BE ELIMINATED WILL BE INCLUDED WITHIN THE PROJECT HEALTH AND SAFETY FILE.