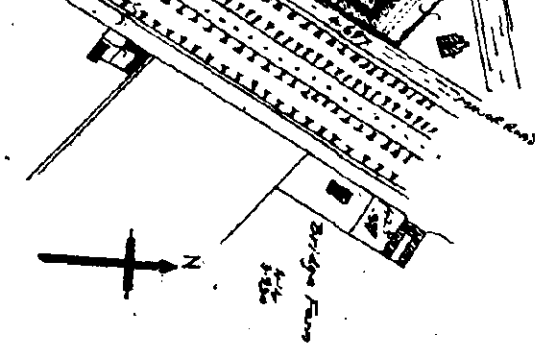

BLOCK PLAN
SCALE 1:500

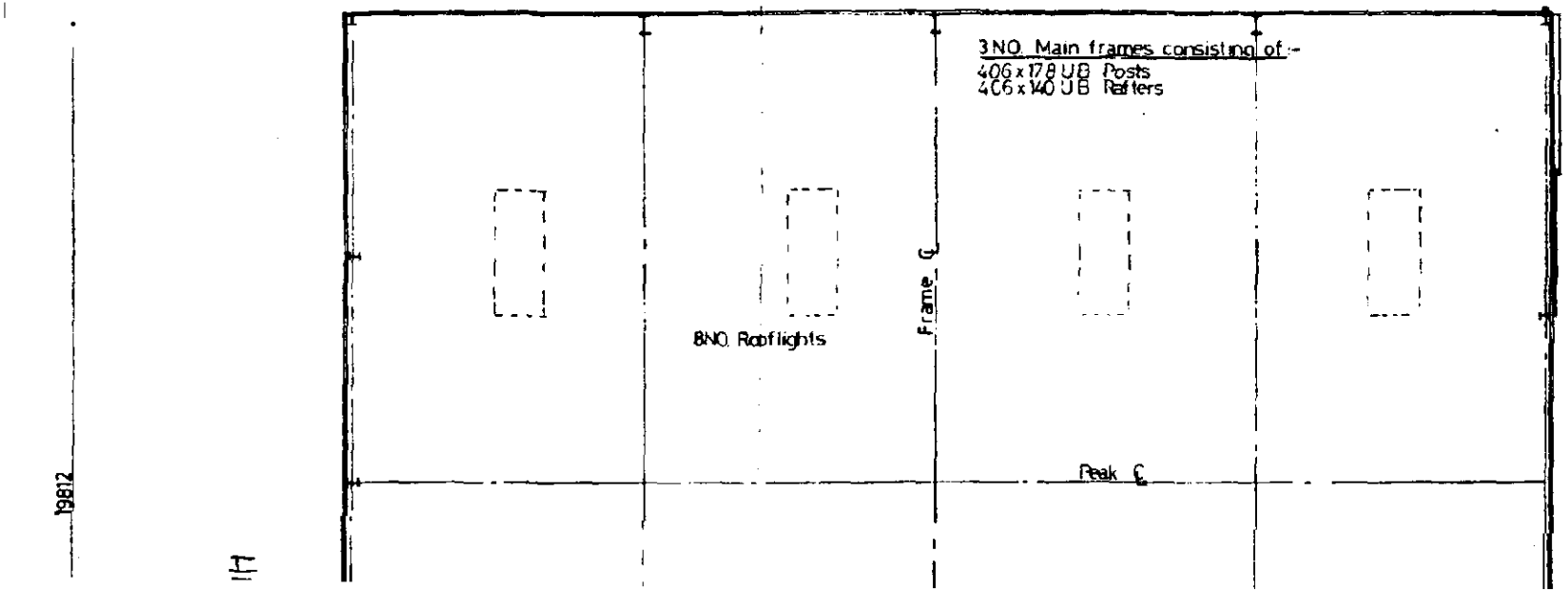

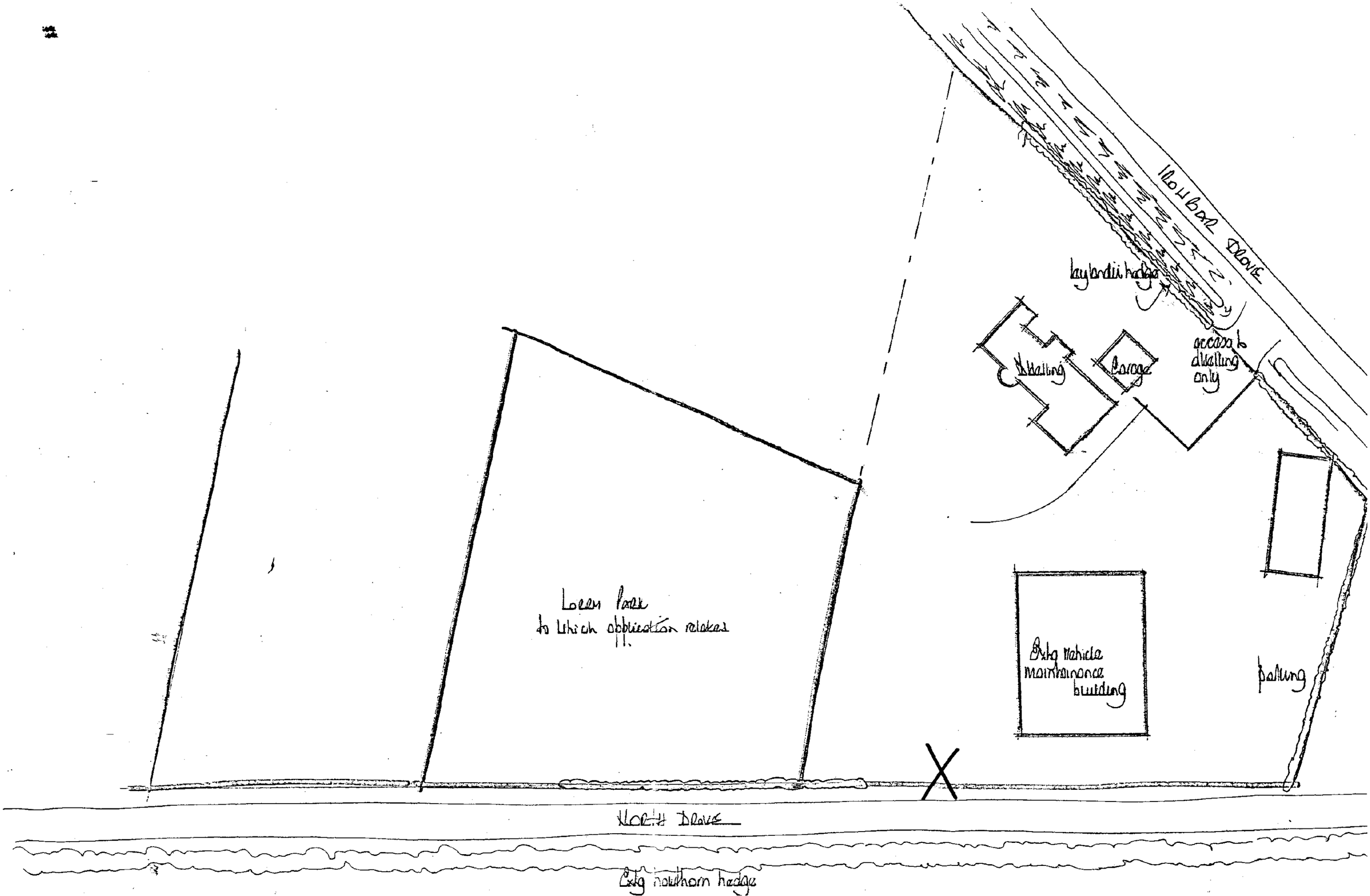

Ironbar Drove
Laylandii hedge
Dwelling
Garage
access to dwelling only
Lorem Park
to which application relates
Extg vehicle maintenance building
parking
North Drove
Extg hawthorn hedge

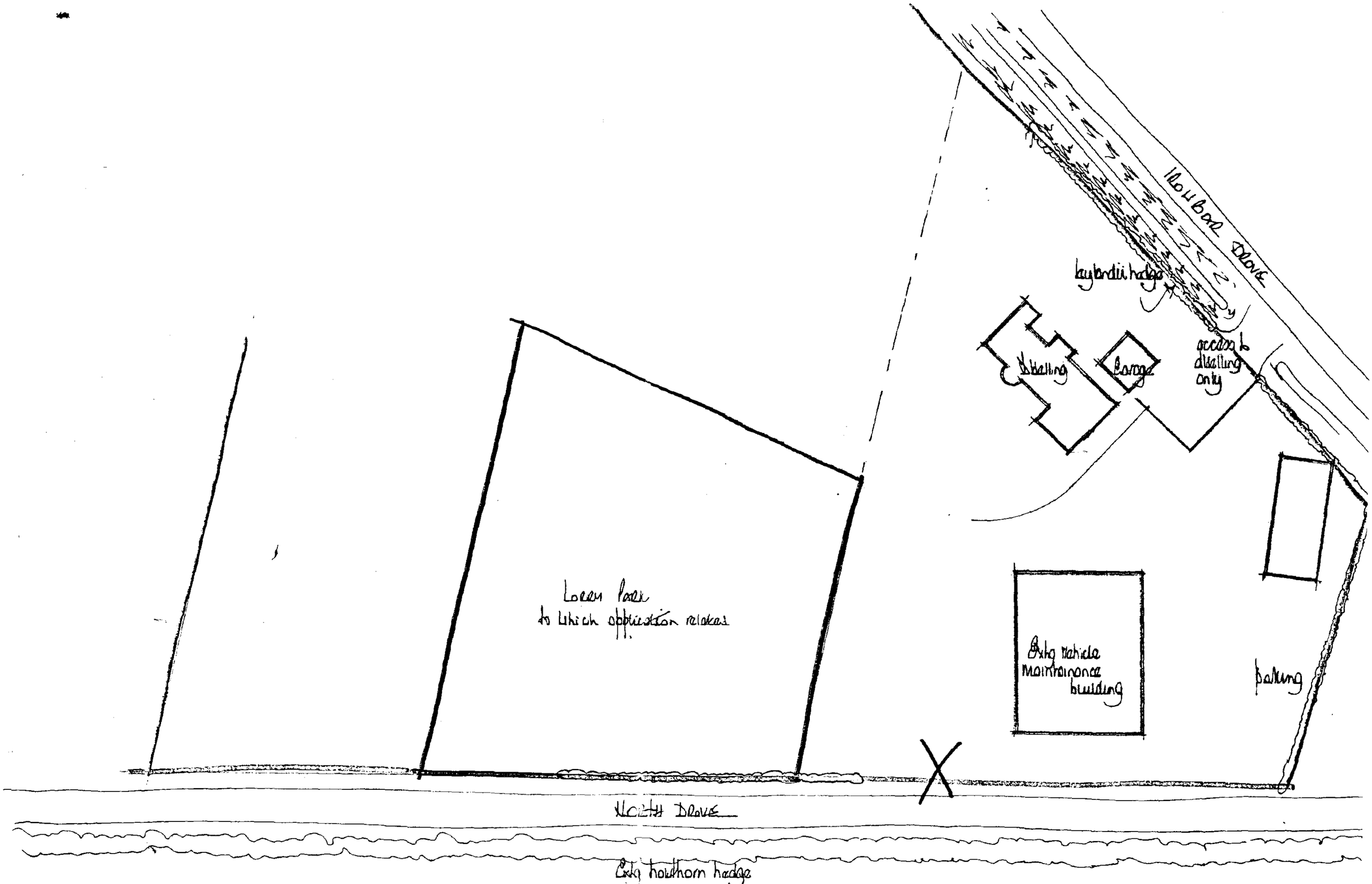

Lorry Park
to which application relates
Ext'g vehicle
maintainance
building
parking
North Drove
Ext'g hawthorn hedge

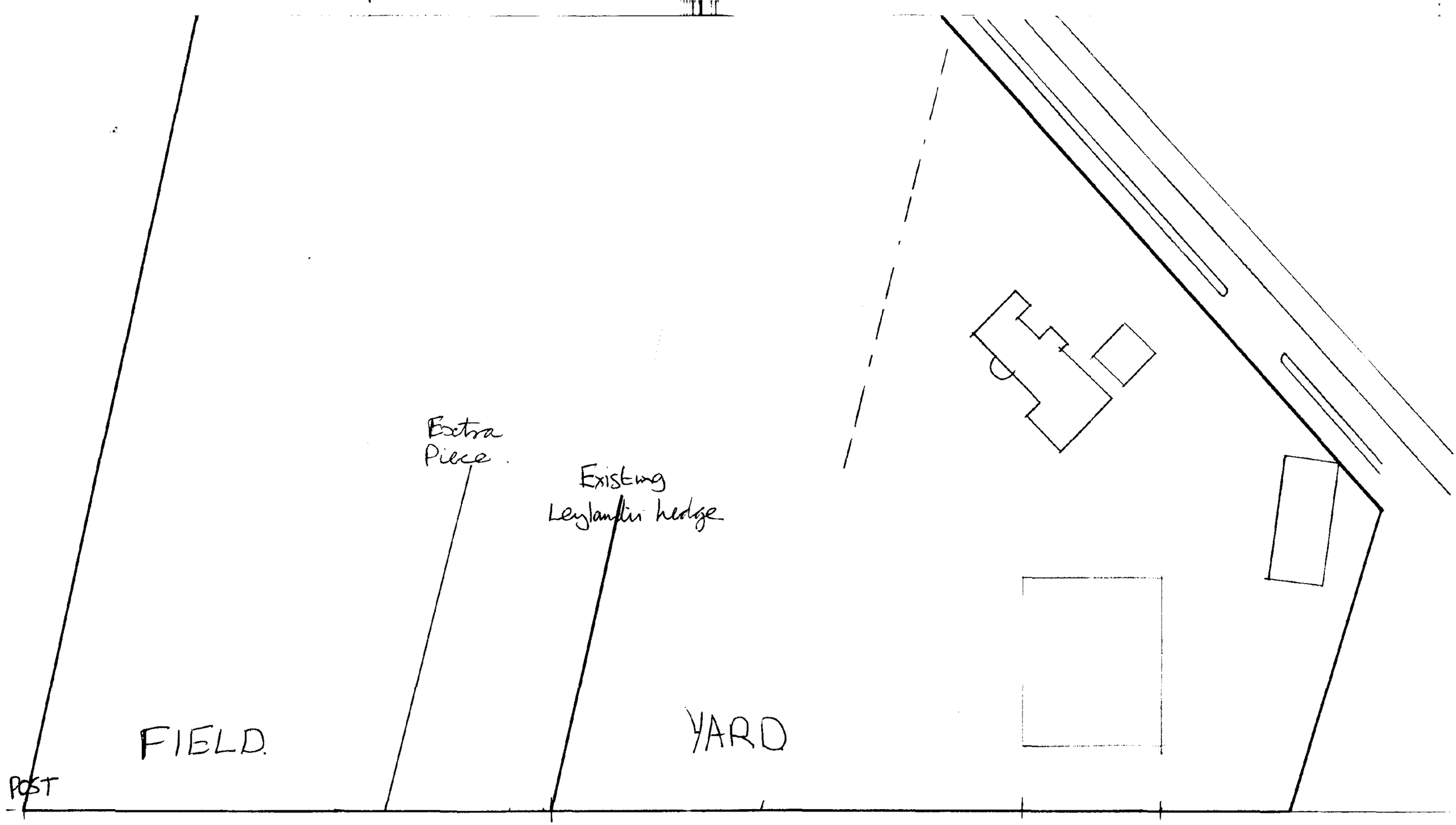

Plan drawn by PJU. 11-11-96 from measurements
taken by measuring wheel along North Boore.
Accuracy in all other respects cannot be guaranteed.

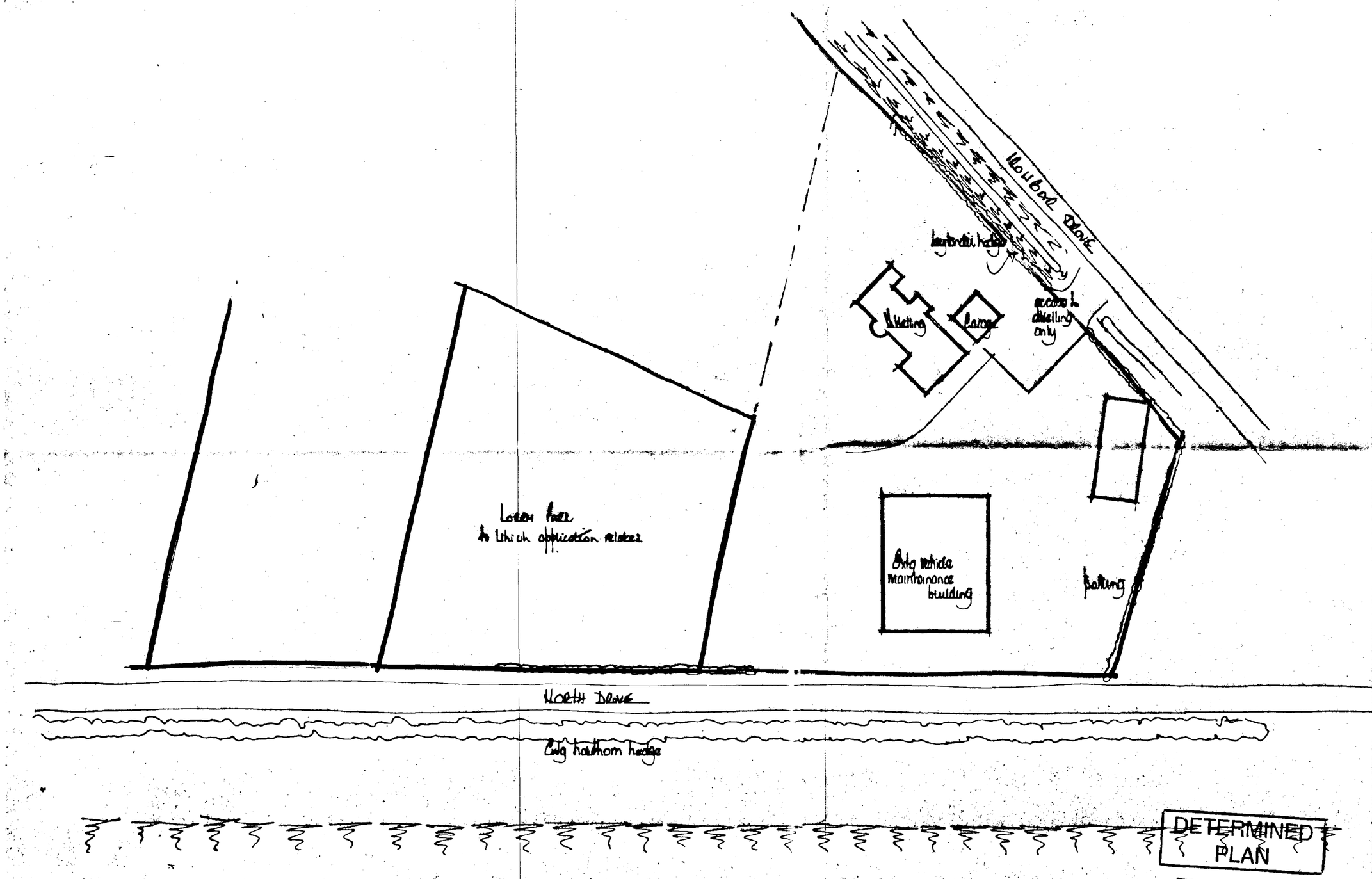

DETERMINED PLAN

SOUTH HOLLAND DC
HOUSING & PLANNING
25 SEP 1996
Ref: 0902/96

A		
	Date	Revisions

© copyright

East Midlands Design Associates

"Willow Lodge",
Horseshoe Road,
Spalding
Lincs. PE11 3JA
Tel: Spalding (0775) 767966

Client
J. M. Allen Transport

Job Title
CHANGE OF USE FROM
AGRICULTURAL LAND TO LORRY
PARK AT
CUCKOO FARM
CUCKOO BRIDGE
SPALDING

Drawing Title
Block Plan

Scale 1:500 approx

Date Sept 96 | Drawn by AL

Drg. No. 96145/02 | Rev