SHDC
Planning & Development
17 OCT 2002
Ref 1138/C2

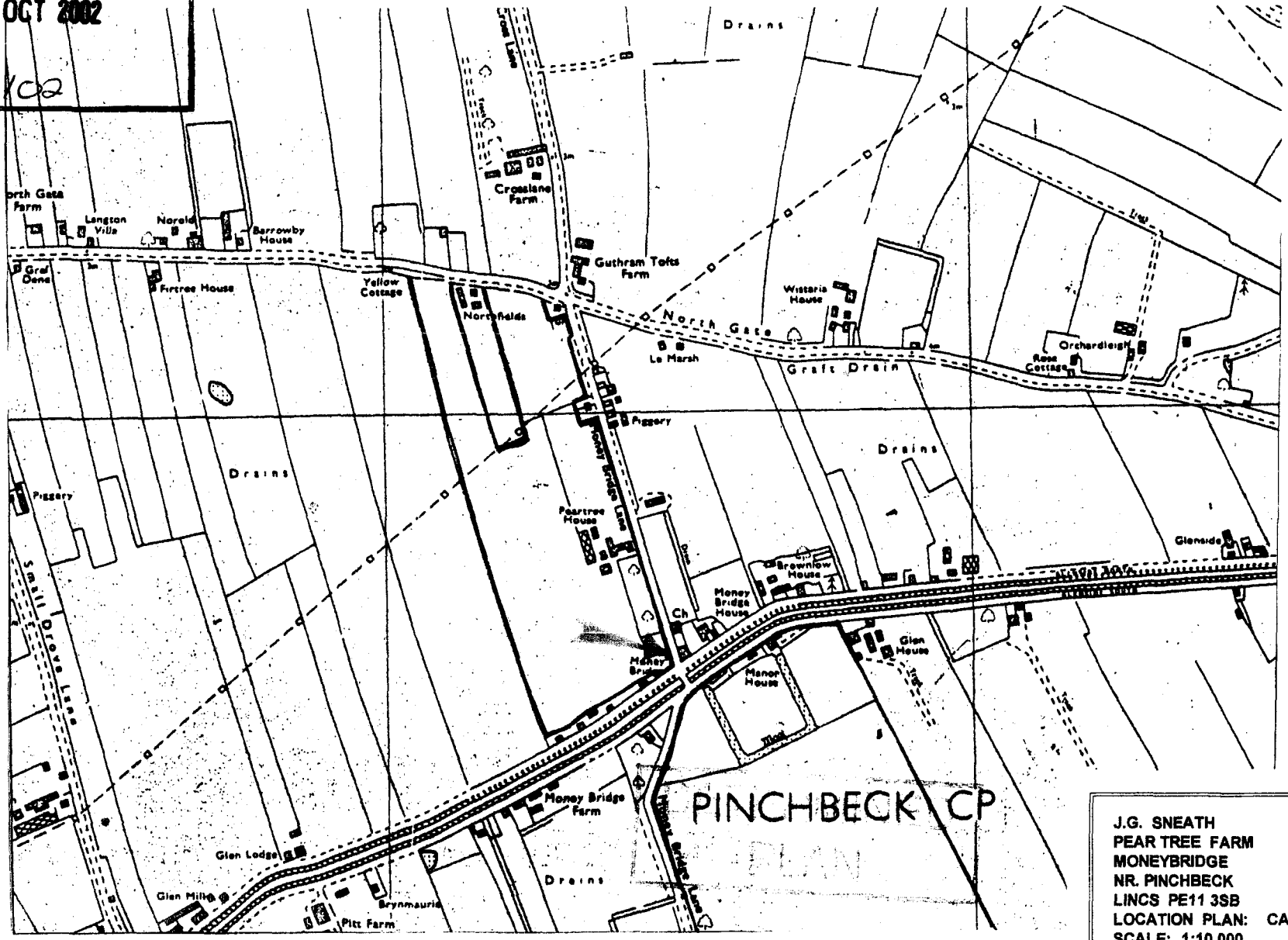

J.G. SNEATH
PEAR TREE FARM
MONEYBRIDGE
NR. PINCHBECK
LINCS PE11 3SB
LOCATION PLAN: CAMPING BARN
SCALE: 1:10,000

N

AGRICULTURAL ASSISTANCE

Reproduced with the permission of HM Stationary Office
Ordnance Survey Licence No: ES 100031321

SHDC
Planning & Development

17 OCT 2002

Ref 1138/02

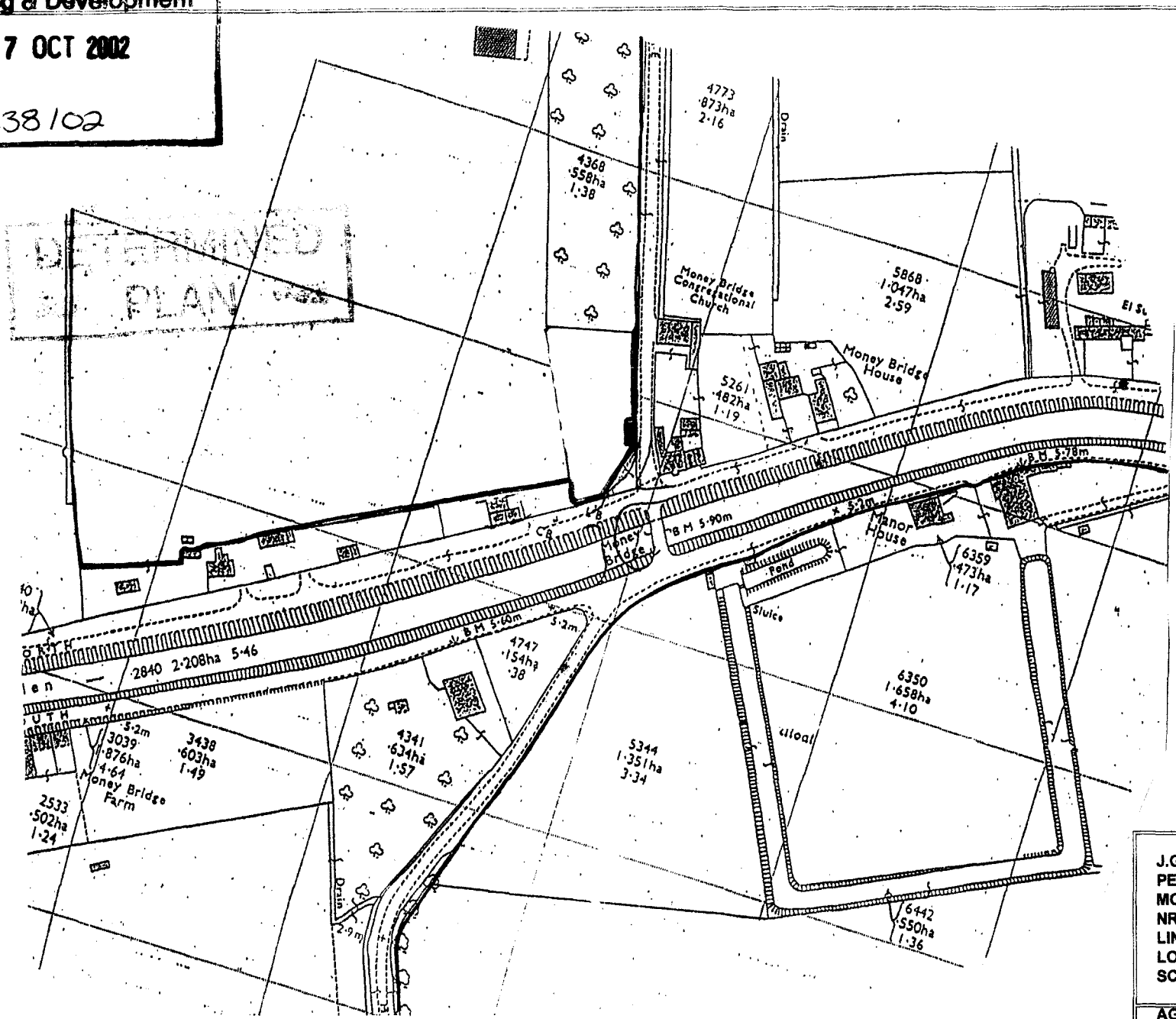

J.G.SNEATH
PEAR TREE FARM
MONEYBRIDGE
NR. PINCHBECK
LINCS PE11 3SB
LOCATION PLAN: CAMPING BARN
SCALE: 1:2500

N

AGRICULTURAL ASSISTANCE

Reproduced with the permission of HM Stationary Office
Ordnance Survey Licence No: ES 100031321

SHDC
Planning & Development
17 OCT 2002
Ref 1138/02

PLAN
CANCELLED

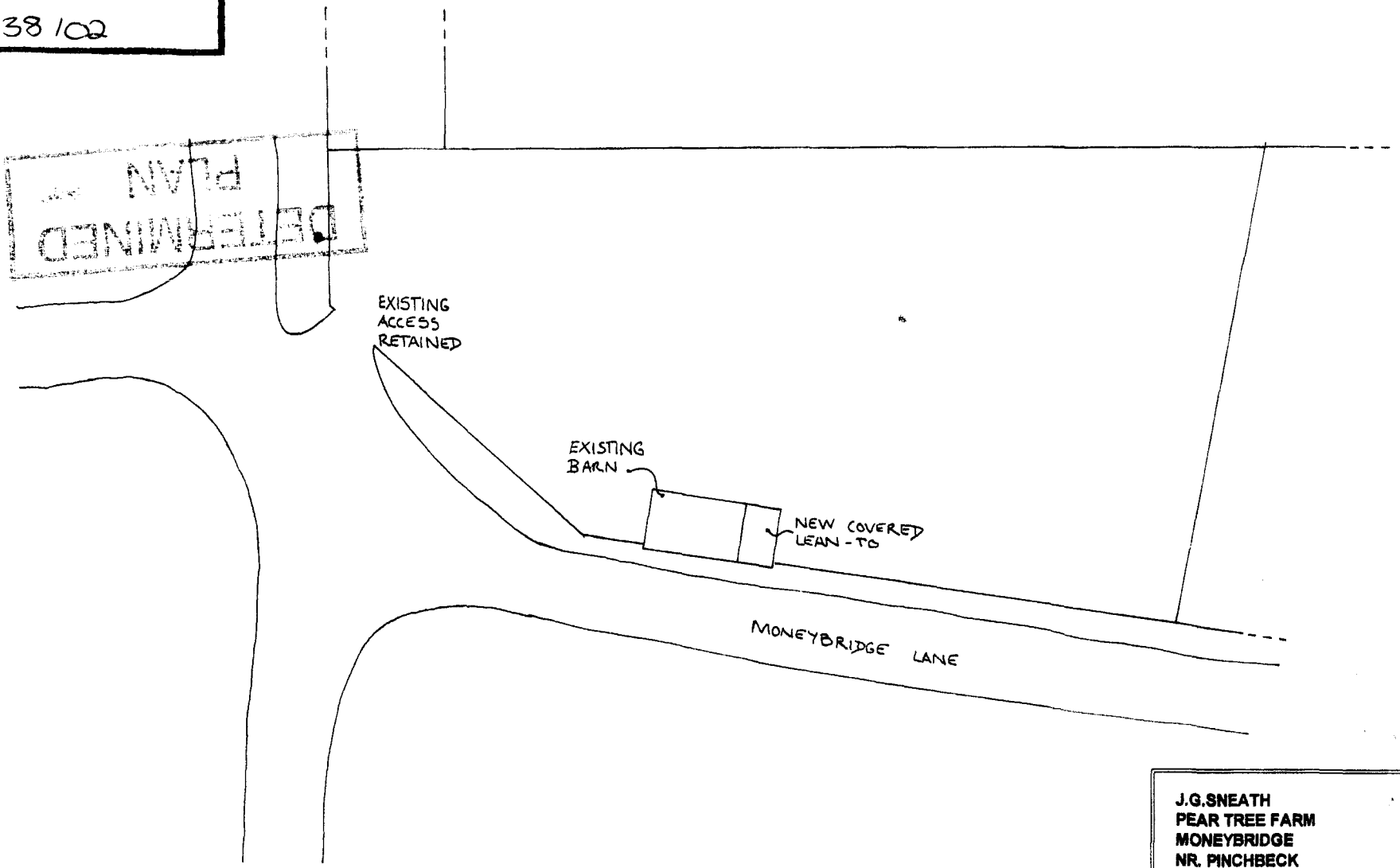

J.G.SNEATH
PEAR TREE FARM
MONEYBRIDGE
NR. PINCHBECK
LINCS PE11 3SB

N

BLOCK PLAN
SCALE: 1:500

CAMPING BARN
Exisiting & Proposed

AGRICULTURAL ASSISTANCE

Reproduced with the permission of HM Stationary Office
Ordnance Survey Licence No: ES 100031321

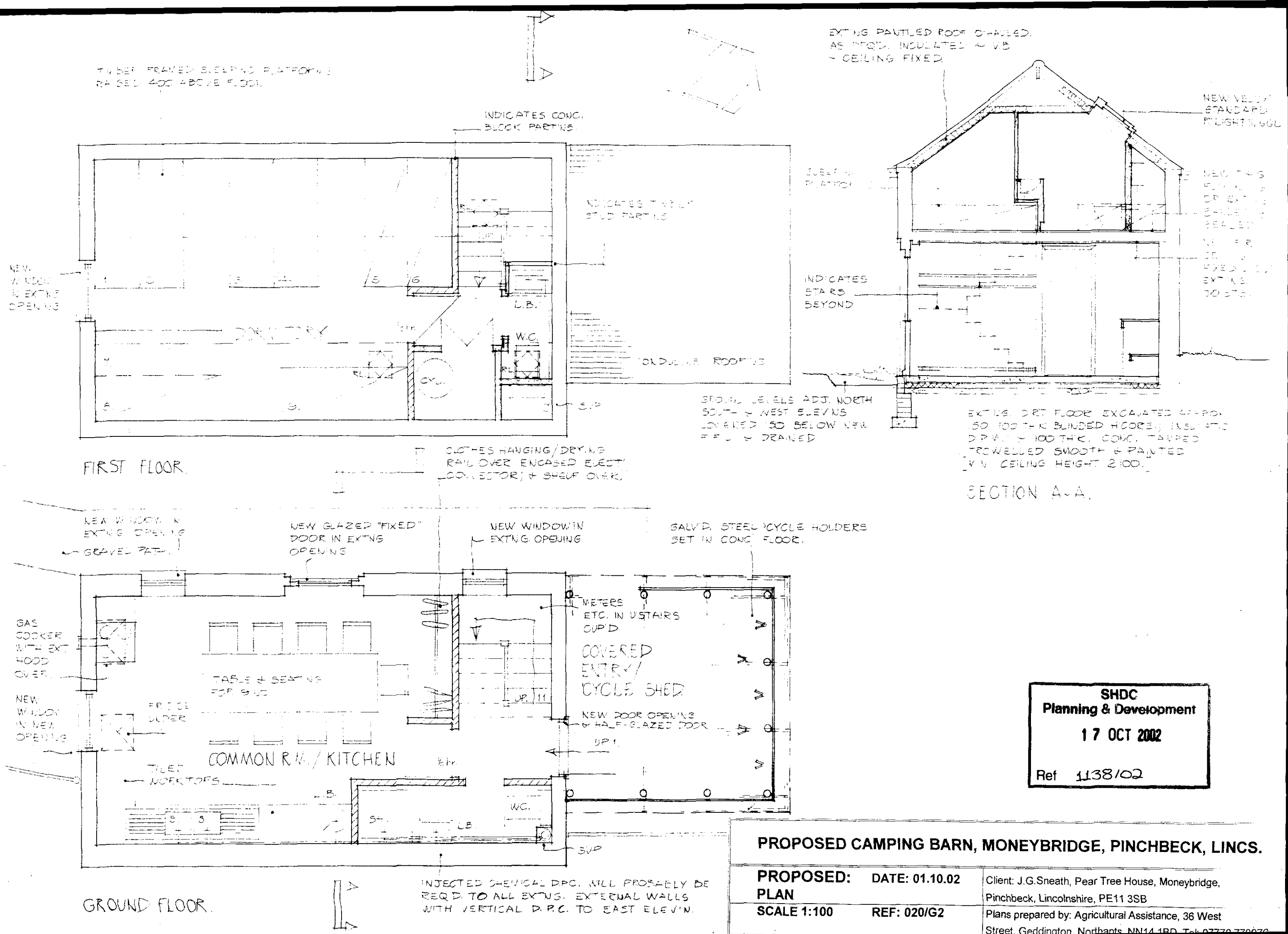

SHDC
Planning & Development
17 OCT 2002
Ref 1138/02

PROPOSED CAMPING BARN, MONEYBRIDGE, PINCHBECK, LINCS.

PROPOSED: PLAN	**DATE: 01.10.02**	Client: J.G.Sneath, Pear Tree House, Moneybridge, Pinchbeck, Lincolnshire, PE11 3SB
SCALE 1:100	**REF: 020/G2**	Plans prepared by: Agricultural Assistance, 36 West Street, Geddington, Northants, NN14 1BD. Tel: 07770 770076

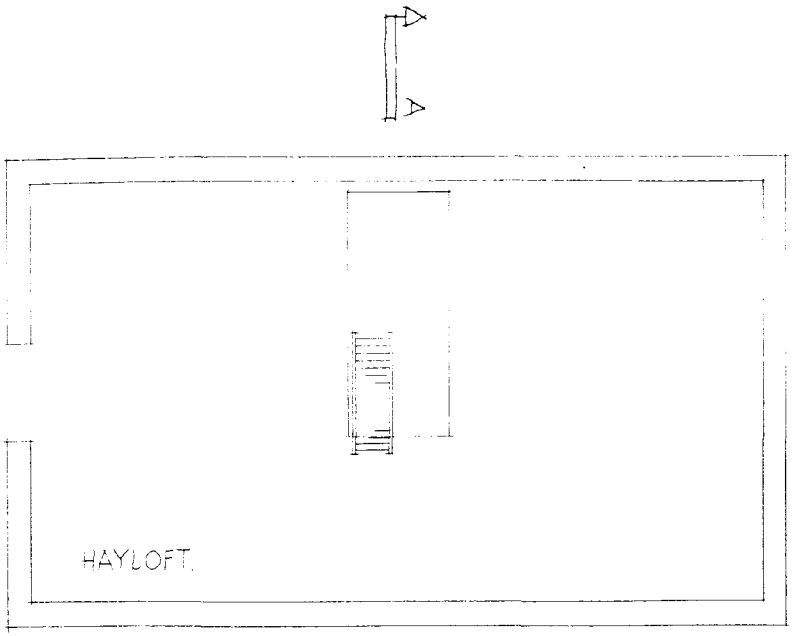

FIRST FLOOR.

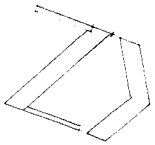

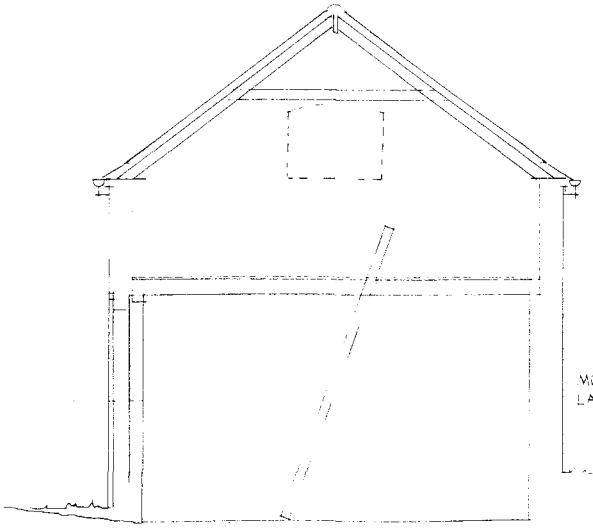

SECTION A-A.

FIELD.

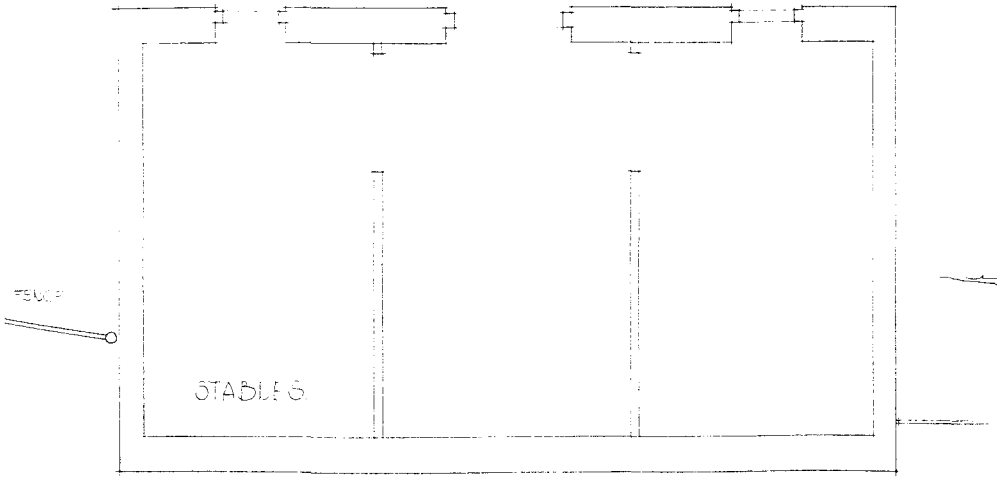

VERGE.



GROUND FLOOR.

MONEYBRIDGE LANE.

DETERMINED PLAN

SHDC
Planning & Development
17 OCT 2002
Ref 1138/02

PROPOSED CAMPING BARN, MONEYBRIDGE, PINCHBECK, LINCS.

EXISTING: PLAN	**DATE: 01.10.02**	Client: J.G.Sneath, Pear Tree House, Moneybridge, Pinchbeck, Lincolnshire, PE11 3SB
SCALE 1:100	**REF: 020/G1**	Plans prepared by: Agricultural Assistance, 36 West Street, Geddington, Northants, NN14 1BD. Tel: 07770 770976

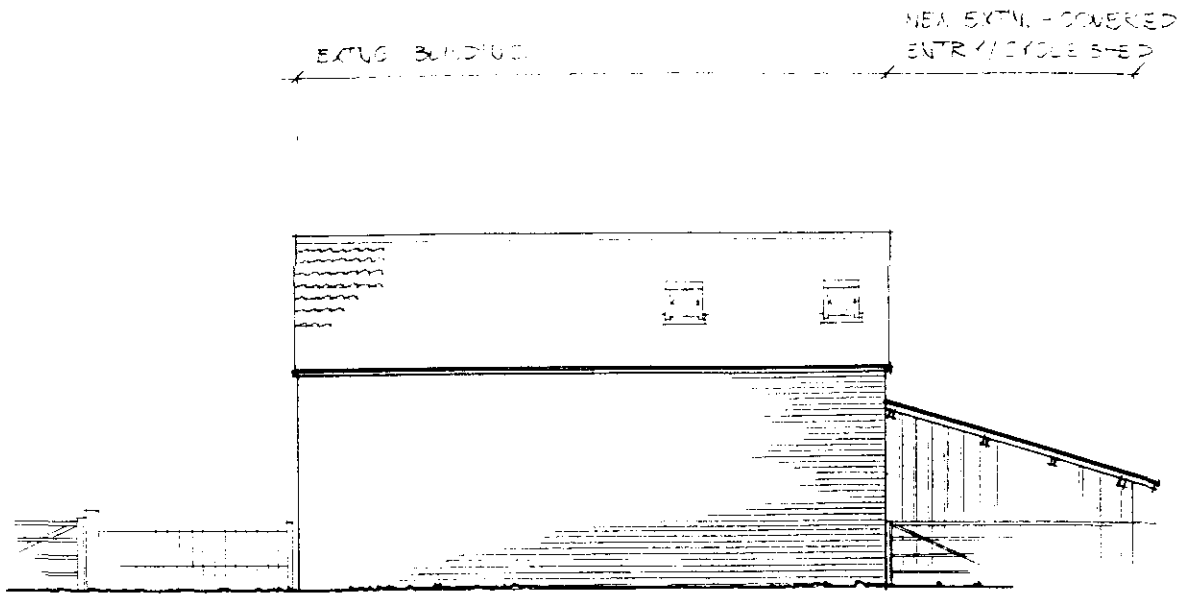

EAST MONEYBRIDGE LANE.

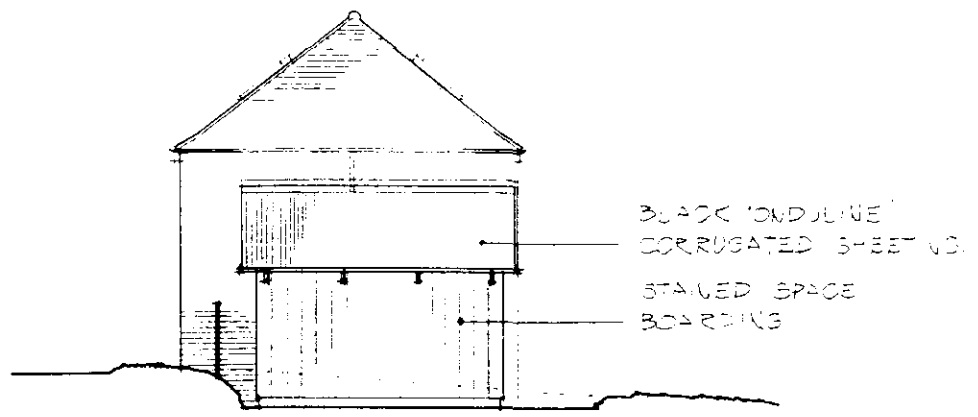

NORTH.

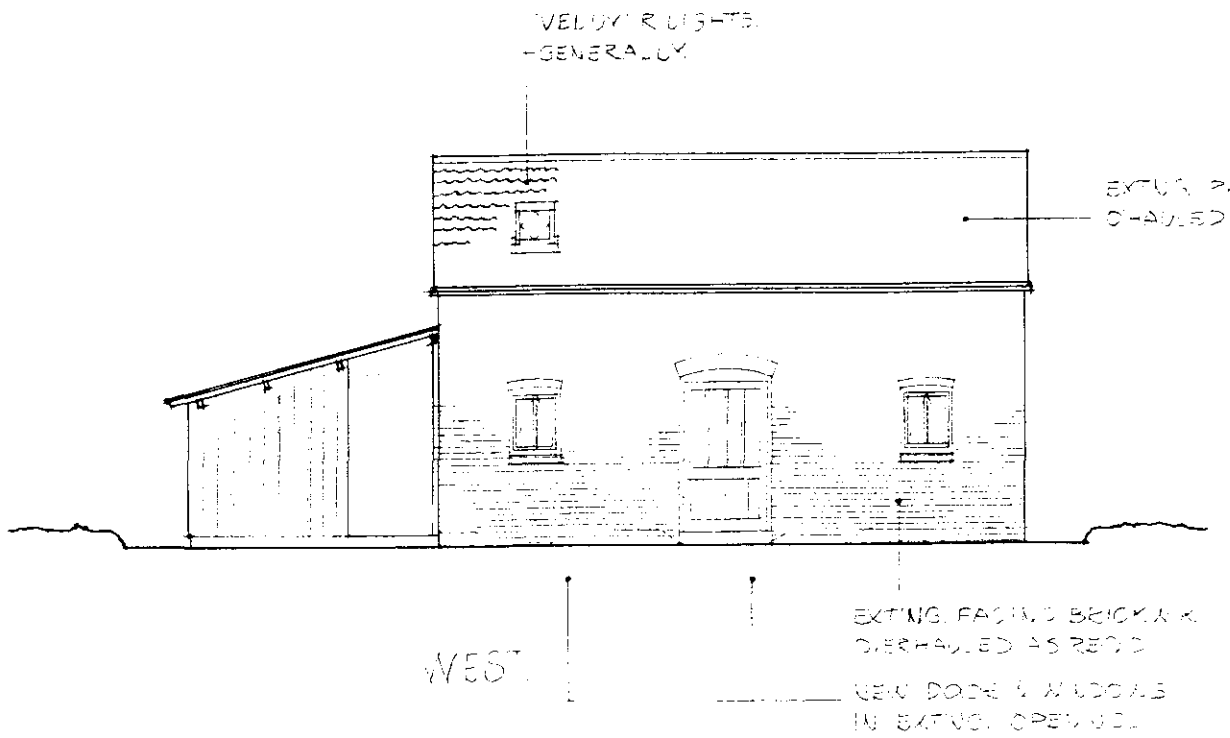

WEST

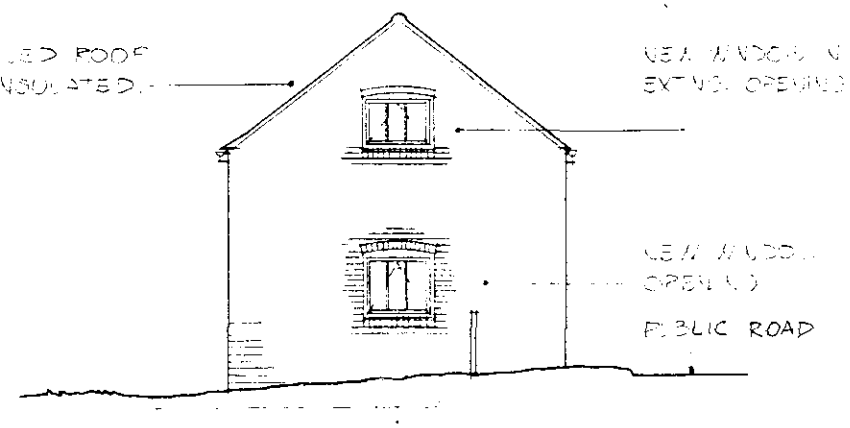

SOUTH

DETERMINED
PLAN

SHDC
Planning & Development
17 OCT 2002
Ref 1138/02

PROPOSED CAMPING BARN, MONEYBRIDGE, PINCHBECK, LINCS.

PROPOSED: ELEVATIONS	**DATE: 01.10.02**	Client: J.G.Sneath, Pear Tree House, Moneybridge, Pinchbeck, Lincolnshire, PE11 3SB
SCALE 1:100	**REF: 020/E2**	Plans prepared by: Agricultural Assistance, 36 West Street, Geddington, Northants, NN14 1BD. Tel: 07770 770976



EAST MONEYBRIDGE LANE.

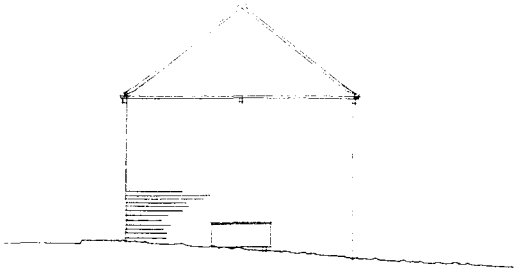

NORTH.

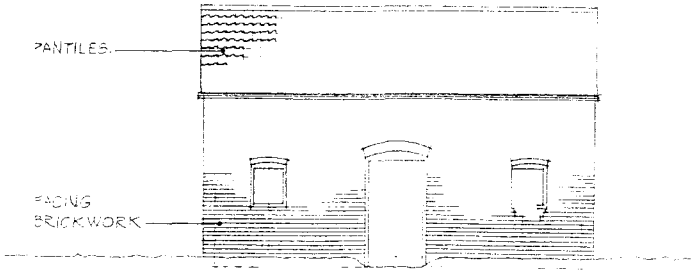

WEST.

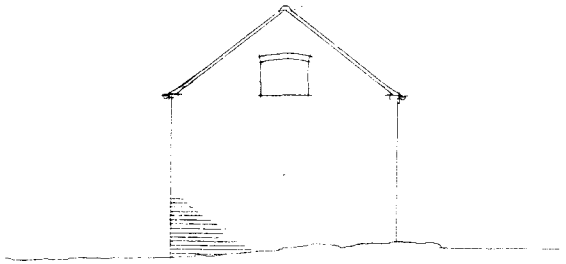

SOUTH.

DETERMINED
PLAN

SHDC
Planning & Development
17 OCT 2002
Ref 1138/02

PROPOSED CAMPING BARN, MONEYBRIDGE, PINCHBECK, LINCS.

EXISTING: ELEVATIONS

SCALE 1:100

DATE: 01.10.02

REF: 020/E1

Client: J.G.Sneath, Pear Tree House, Moneybridge, Pinchbeck, Lincolnshire, PE11 3SB

Plans prepared by: Agricultural Assistance, 36 West Street, Geddington, Northants, NN14 1BD. Tel: 07770 770976