SOUTH HOLLAND DISTRICT COUNCIL

Town and Country Planning Act 1990

Planning Permission

Reference: H14/1176/93 Received:20-DEC-93 Type:FULL

Name: Mr F Parkinson
7 Poachers Gate
Pinchbeck
Spalding
Lincs

Agent: Mr F Parkinson
7 Poachers Gate
Pinchbeck
Spalding
Lincs

Description: Erection of garden shed

Location : 7 Poachers Gate Pinchbeck
Spalding

South Holland District Council hereby give notice that PERMISSION HAS BEEN GRANTED for the development in accordance with the application and plans submitted, subject to any condition(s) set out below:

1 The development must be begun not later than the expiration of five years beginning with the date of this permission.

Reason: As required by Section 91 of the Town and Country Planning Act 1990.

Director of Planning and Building Control Services
27-JAN-94 H14/1176/93

This decision refers only to that required for the purposes of the Town and Country Planning Act and not for Building Regulations or any other legislation. See enclosed notes relating to rights of appeal.

BRIAN SMITH Dip TP MRTPI Director of Planning & Building Control Services

Planning & Building Control Department, Council Offices, Priory Road, Spalding, Lincolnshire. PE11 2XE (Tel: 0775 761161)

FOUR COPIES REQUIRED

PLANNING APPLICATION

For office use only

Application No. H14/1176/93

Date Registered 15 DEC 1993

1. Please complete in block letters

NAME AND ADDRESS OF APPLICANT

MR. F. PARKINSON
7 POACHERS GATE
PINCHBECK
SPALDING

Tel. No. 0775 - 761445

NAME AND ADDRESS OF AGENT
(if form completed by agent)

N/A

Tel. No.
(Personal contact name)

Please complete in block letters

FULL POSTAL ADDRESS OF THE APPLICATION SITE

AS ABOVE.

Please complete in block letters

DESCRIPTION OF PROPOSED DEVELOPMENT

ERECTION OF GARDEN SHED

Please complete

Signed.....

I attach
* Four copies of all plans
* an ownership certificate (see back page)
* a fee of £60.... If you consider no fee is payable include a written explanation instead.

Date 9/12/93.....

Previous application No.

Please tick **one** box and answer the extra questions under that section.

2. **TYPE OF APPLICATION**

This is a **full** application for change of use and/or new building works [✓] ➡ Now complete Parts 3, 4 and 5 and an Ownership Certificates

or This is an **outline** application [ ]

Please state Site Area [ ] (Hectares)

Please tick **any** box where you are including details which you wish to be considered as part of this application.

Siting [ ] Design [ ] External Appearance [ ]

Means of Access [ ] Landscaping [ ]

Now complete Parts 3 and 5 and an Ownership Certificate.

or This is a **reserved matters** application. [ ]

A. Please state Reference Number of outline permission. B. Please state which reserved matters are dealt with in this application. **Now complete Part 4 only**	

or This is an application for **renewal** of temporary permission or **continuation** without complying with planning condition. [ ]

A. Please state reference Number of previous permission B. Please state Condition Number referred to **Now complete an Ownership Certificate**	

or This is an application for **modification** of a condition on a planning permission which has not yet been implemented. [ ]

A. Please state Reference Number of pervious permission B. Please state Condition Number referred to C. Please state variation required **Now complete an Ownership Certificate.**	

TYPE OF DEVELOPMENT

3. A. Please state whether the proposal involves:- (Tick one or more boxes)

(i) New Dwellings	☐	If so, how many:
(ii) Other new building(s)	☑	Garden Shed (ONE)
(iii) Alterations or extension	☐	
(iv) Change of use	☐	

4. A. Please state site area (in all cases)		~~hectares~~
B. If building works are proposed, please state extra floor space to be created:		~~sq. metres~~
C. Please state size of any new structure:- (a) max. height:	7 foot	~~metres~~
(b) max. length:	8 foot	~~metres~~
(c) max. width:	6 foot	~~metres~~
D. Please state type and colour of materials for facing external walls:	WOOD	
E. Please state type and colour of roofing materials.	FELT	
F. Has a survey of the site been undertaken? State Yes or No	☐	

5. GENERAL INFORMATION Please complete each section

EXISTING USES
Please state existing or, if vacant, the last use(s) of site.

Garden.

ACCESS TO ROADS (VEHICULAR AND PEDESTRIAN) Please tick ~~one box~~

A. There will be **no** new access to a public road and **no** alteration to any existing access to a public road ☑

or

B. There will be a new or altered access to a public road ☐ ➡ If so, name of road:
Will there be—
Individual access(es) ☐
New estate road ☐

C. What provision will be made for garages or parking within the site?

TREES Please tick **one** box

A. The proposal does **not** involve the felling of any trees ☑

B. The proposal does involve the felling of one or more trees ☐ ➡ If so, please show details on plans.

DRAINAGE Please complete

A. Please state how surface water will be disposed of

B. For estate developments, please state how highway surface water will be disposed of

C. Please state whether a land drain will be affected

D. Foul sewerage will be disposed of to:

N/A.

Mains sewer ☐ Cesspool ☐ Septic tank ☐

PLEASE COMPLETE IN ALL CASES

	State Yes or No	
The proposal is in connection with agriculture	NO	➡ If so, **please give details in Part 6**
The proposal affects a listed building	NO	
The proposal affects a public right of way	NO	
The proposal is known to affect contaminated or filled land	NO	
The proposal is for industrial, warehousing, offices, shopping or similar commercial purposes.	NO	➡ If so, **please complete Part 7**
In cases where a statutory consultation will be required, please state whether you have sent a copy of the application to the consultee yourself. If yes, please give date sent.	NO	➡ Date: N/A Consultee(s)
Is this application related to a previous submission?	NO	➡ Application No.

6. ANY OTHER INFORMATION Please add any details you wish in support of your application.

Continue on separate sheet if necessary.

SHED TO BE ERECTED NEXT TO HOUSE - 90

NOT NEAR BACK BOUNDARY



OWNERSHIP CERTIFICATES

PLEASE COMPLETE ALL THREE SECTIONS.

1. APPLICANT'S INTEREST

Please state interest in site (e.g. owner, prosp. purchaser)

(Please remember to indicate on the location plan any other land under your control).

2. OWNERSHIP OF THE SITE

This certificate is to make sure that the owners of land are aware of applications made on it.

If the applicant is the **sole owner of the whole site,** complete **Certificate A.**
In **any other case** (i.e. if the applicant is a prospective purchaser, or a tenant, or a joint owner, or the sole owner of only part of the site) then you must give notice to all other owners, and complete **Certificate B.** (An "owner" is a person having a freehold interest, or having a leasehold interest where seven years or more remains unexpired). If you are unable to trace the owner, please contact the Planning Office as a different certificate will be required.

Certificate A Nobody except the applicant was an owner of any part of the land to which the application relates at the beginning of the period of 21 days ending with the date of the accompanying application.

Signed ..... (Applicant / ~~Agent~~) Date 9.12.93

Certificate B The applicant has given the required notice to everyone else who were owners of any part of the land to which the application relates at the beginning of the period of 21 days ending with the date of the accompanying application.
Owner's Name:
Address of owner at which notice was served: State Date notice served:

Signed ..... (Applicant / Agent) Date .....

3. AGRICULTURAL HOLDINGS CERTIFICATE

If the land is not in agricultural use complete Certificate 1.
If the land is agricultural, but farmed by the owner and there is no agricultural tenant, complete Certificate 1.
If the site does relate to an agricultural holding, you must give notice to the tenant, and complete Certificate 2. If you are the sole agricultural tenant yourself, sign certificate 2 but insert 'not applicable' in the tenant details.

Certificate 1 None of the land to which the application relates is or is part of any agricultural holding.

Signed T. Parkinson (Applicant / Agent) Date 8.12.93

Certificate 2 The applicant has given the required notice to every other person who, at the beginning of the period of 21 days ending with the date of the application, was a tenant of an agricultural holding on all or part of the land to which the application relates.
Tenant's Name:
Address of tenant at which notice was served: State Date notice served:

Signed ..... (Applicant / Agent) Date .....

SOUTH ... D.C.
PLAN ... DEPT.
15 DEC 1993
REF 1176/93

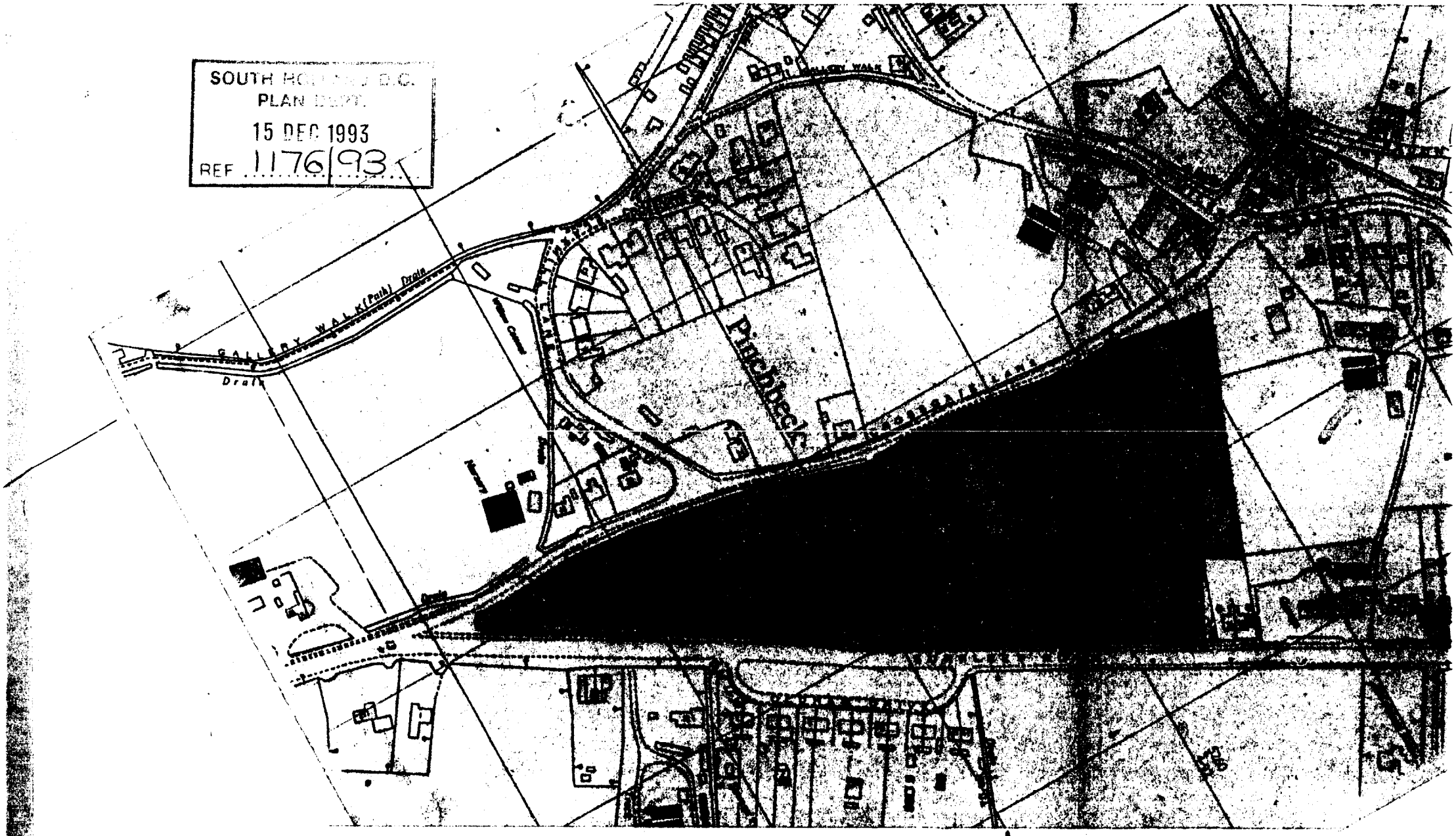

location plan. 1:2500

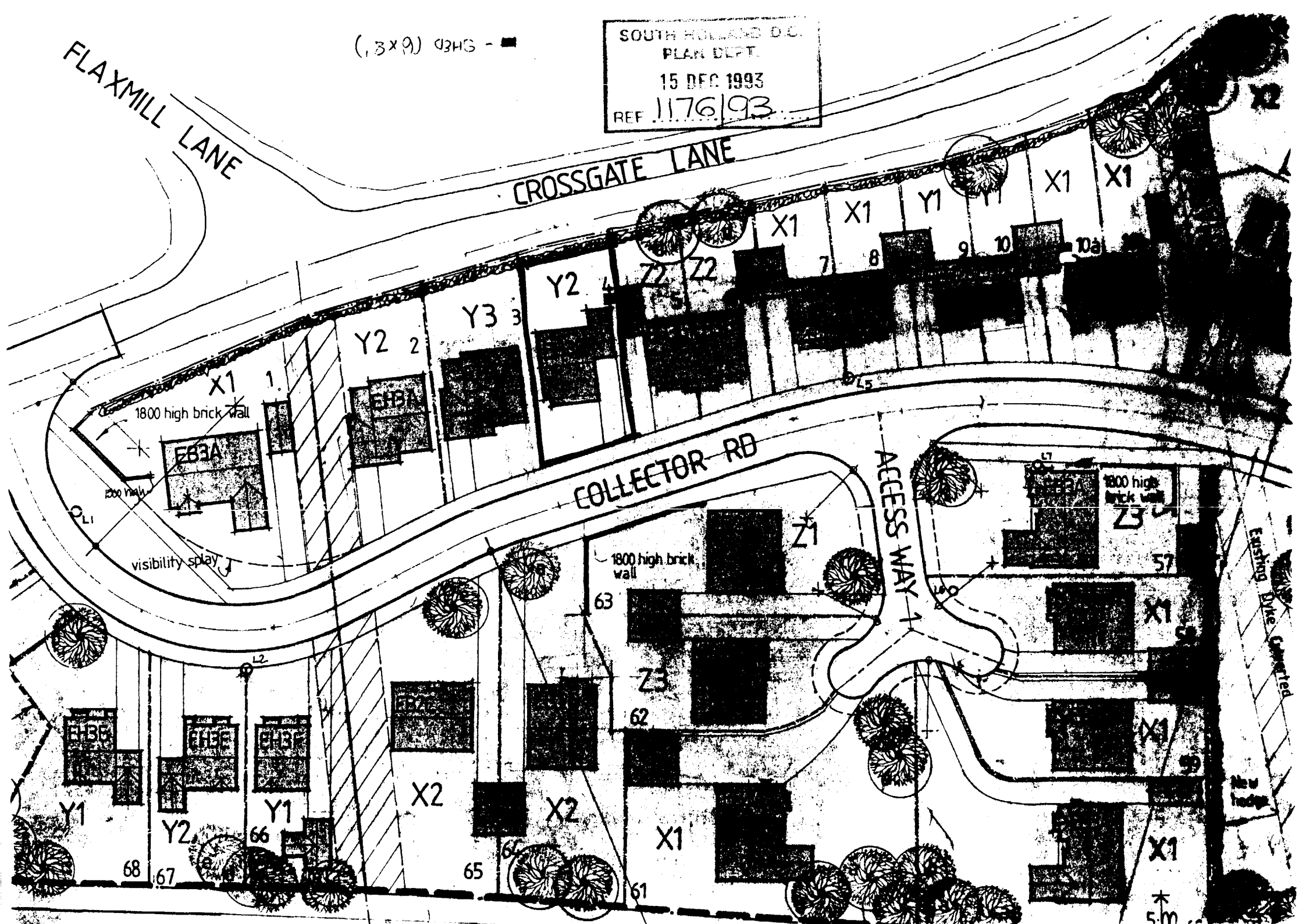
(.3x9) 03HG - ■
SOUTH HOLLAND D.C.
PLAN DEPT.
15 DEC 1993
REF 1176/93
FLAXMILL LANE
CROSSGATE LANE
COLLECTOR RD
ACCESS WAY
1800 high brick wall
visibility splay
EB3A
EB3B
EB3C
EB3E
EB3F
X1
X2
Y1
Y2
Y3
Z1
Z2
Z3
1
2
3
4
5
6
7
8
9
10
10a
57
61
62
63
65
66
67
68
L1
L2
L5
L7
5m
Existing Dyke Culverted

ADMIN RECORD SHEET

Init

Submitted Fee £60

Receipt No P3627

Date first Rec'd 16 DEC 1993

Registration

Reference H14/1176/93

Cross-Ref /

Date 16-DEC-93 JAC

Validation

TYPE FULL

Site area
No of dwellings
Floorspace

Earlier permission – Ref:
New/Redevelop/Use/Ext/Alt/(Works)

Description to be recorded

Invalid

Site plans
Certificate

Fee
Fee (not free)

Inaccurate
Incomplete
Unclear

Fees

Correct fee £60.

Nil fee

Discounted

Previous app – ref:
Type of app
Reason:

Additional £
Refund £

Receipt No
Voucher No

Date
Date

Information

Index sheet 128
Grid ref 524370 3-26030

Ward m

Parish PIBECK

Inside IBD NO

Inside LP area YES

Constraints:

CA Cons Area

LB Listed – Grade:
ARC Archaeology
AM Ancient Mon
SSI Special Int

TR Rural
BP TR proposed 67m
LC Level Cross
FP Footpath

TPO Tree Pres

Hazards –

HAZ Site
AIR Safeguard
LIN Elect
PIP Pipe
CON Waste/contamin

Linked to site Ref ~~03~~

Linked to property Ref 0332809

Dist Bound

Other:

Planning Records:
Earlier apps

450/89

B Reg Records:
Already submitted – Ref:
Request needed
Requested

DC INSTRUCTION SHEET

APPLICATION REF: H114/11 2493

Directions

Art 7 ☐ RM checklist

	Sit	Des	Ext	Acc	Land
Previous					
Current					
Required					

EA ☐ Reg4 – ☐ Scale dwg: Highway S/W: Agric appraisal:

LB ☐ Advt ☐

Details needed: (Non-std only)

Other.....

Direction authorised by Senior Officer..... Date.....

Revalidation after Direction

Information satisfactory Signed..... Date.....

Valid date:

Amended description

Superseded plans indicated ☐

Unsatisfactory – Further direction:
Signed.....
Senior Off.....

Precise details:

Extra Consultations/Publicity Required

☑ None identified initially PDM 22-12

RECONSULTS (revalidated) ☐ All

		Publicity: >>	Consultations:	
Departure		.....	County	.....
Setting of LB		.....	E Heritage	.....
Public Right of Way		.....	Societies	..... G ROW
Discretionary		.....		

Extra Consultations:

Transport	D/Transp A15	..... G* T15
TRA	D/Transp A18	.....
	B Rail	.....
Environment/	Env Services	.....
Drainage	NRA	.....
WAT	IDB	.....
	Env Assess	☐ G ENV (See separate sheet)
Conservation	LB Demolish	..... G* DEM
LB	Archaeology	..... G ARC Specify:
	Eng Heritage	.....
	Consultant	..... Order No:
	Other	..... Specify:
Hazards	HSC Group	..... G* HAZ
	Specific	..... Specify:
Other PLA		..... Specify:

WP Note –
G Group available
G* Group essential (longer expiry)

Press
PC
WM
Residents

Case Officer: PDM 22-12

Senior Officer Confirmed ...PP. DDR Date..... Recorded DC....

RECOMMENDATION/DECISION

NON-DETERMINATION

Permitted Dev (or equiv) .....
Non Development (or equiv) .....
Non Response after Direction .....

Senior Officer confirmed .....

Withdrawn .....

COMMITTEE

Confirmed as agenda .....

SUB-COMMITTEE

Confirmed as agenda .....

DPBCS AUTHORISED

Decision Issue confirmed .....

DELEGATED DECISION

Case Officer

Approve (or equiv) ✓ Refuse (or adverse)

Signed PM Date 21-1

Notes:

☐ Disabled
☐ Prev conditions
☐ Amended plans –
Dwg no:
Received:

CONDITIONS/REASONS:

Condition monitoring:

non-std expiry .....
prior submission ☐
prior siteworks ☐

Determined plans indicated ✓☐

Departure approval confirmed ☐

Flag for on-site review ☐

BRIAN SMITH Dip TP MRTPI
Director of Planning & Building Control Services
Planning & Building Control Department,
Council Offices,
Priory Road, Spalding,
Lincolnshire. PE11 2XE

Telephone: (0775) 761161
Fax: (0775) 710772

SOUTH HOLLAND DISTRICT COUNCIL

H14/1176/93

FULL

Applicant: Mr F Parkinson
Tel: 0775 761445

Agent: Mr F Parkinson
0775 761445

Description: Erection of garden shed

Location: 7 Poachers Gate
Pinchbeck
Spalding

Valid date:	20-DEC-93	Terminal date:	14-FEB-94
Target dates:		Target Committee:	25-JAN-94
To case officer	27-DEC-93	Report deadline:	11-JAN-94
Inspected by	03-JAN-94	Agreed TD Ext:	
Extra contacts	10-JAN-94	Case Officer:	
Report if not clear by	24-JAN-94		P J UDY

DEVELOPMENT/CONSTRAINTS

Size:
Category: Misc works
Listed building:
Conservation Area:

Other Constraints:

CONSULTATIONS CARRIED OUT

	Sent	Expiry
	24 Dec 93	14 JAN 94
Site/Press Advert MIN	~~04 JAN 94~~	~~25 JAN 94~~
Clerk to Pinchbeck P 0775 723838	22-DEC-93	05-JAN-94
Cllr T Bray 0775 723794 (Of	22-DEC-93	29-DEC-93
Cllr Mrs P J Buffham	22-DEC-93	29-DEC-93

L.C.C - No objections JC CB 5/1/94

BRIAN SMITH Dip TP MRTPI
Director of Planning & Building Control Services
Planning & Building Control Department,
Council Offices,
Priory Road, Spalding,
Lincolnshire. PE11 2XE

Telephone: (0775) 761161
Fax: (0775) 710772

SOUTH HOLLAND DISTRICT COUNCIL

Application no: H14/1176/93

Applicant: Mr F Parkinson
7 Poachers Gate
Pinchbeck
Spalding
Lincs

Agent: Mr F Parkinson
7 Poachers Gate
Pinchbeck
Spalding
Lincs

Description: Erection of garden shed

Location: 7 Poachers Gate Pinchbeck
Spalding

Type: FULL

Date received: 20-DEC-93

22-DEC-93

Dear Sir/Madam

CONSULTATION WITH PARISH COUNCIL

I have received an application for the above proposal and enclose a copy for your information. Any observations which the Parish Council wish to make should be set out below and returned to me by 05-JAN-94. If no observations have been received by that date, it will be assumed that the Parish Council have no comments to make. The officer dealing with this application is P J UDY

Yours faithfully
B SMITH
Director of Planning and Building Control Services

Clerk to Pinchbeck PC
17 Rotten Row
Pinchbeck
Spalding Lincs
PE11 3RQ

FOR PARISH COUNCIL USE ONLY

Comments:

Recommend approval

Signed:



BRIAN SMITH Dip TP MRTPI
Dir of Planning & Building Control Services
Planning & Building Control Department,
Council Offices,
Priory Road, Spalding,
Lincolnshire. PE11 2XE

Telephone: (0775) 761161
Fax: (0775) 710772

SOUTH HOLLAND DISTRICT COUNCIL

Application no: H14/1176/93

Applicant: Mr F Parkinson
7 Poachers Gate
Pinchbeck
Spalding
Lincs

Agent: Mr F Parkinson
7 Poachers Gate
Pinchbeck
Spalding
Lincs

SOUTH HOLLAND D.C.
PLAN DEPT
20 DEC 1993
REF Valid

Description: Erection of garden shed

Location: 7 Poachers Gate
Pinchbeck
Spalding

Type: FULL

Date received: 15-DEC-93

16-DEC-93

Dear Sir/Madam

NOTICE THAT APPLICATION IS INVALID
Requirement for additional information, fees etc

Your submission for the above has been received, but I regret that it cannot be dealt with as it stands. Please provide the following:

Four copies of a scaled plan showing the elevations of the shed.
Alternatively a photograph or manufacturers leaflet would be sufficient.

Please return the additional copy of this letter with your reply.
If I do not hear from you within the next 14 days it will be assumed that you have no wish to continue with the application. It will then be filed away and any fee already received will be reimbursed.
If you wish to contact the department at any time, please ask for Mrs Lowe quoting the above reference.

Yours faithfully

Principal Administrative Officer

BRIAN SMITH Dip TP MRTPI
Dir of Planning & Building Control Services
Planning & Building Control Department,
Council Offices,
Priory Road, Spalding,
Lincolnshire. PE11 2XE

Telephone: (0775) 761161
Fax: (0775) 710772

SOUTH HOLLAND DISTRICT COUNCIL

VAT Reg No 121 5277 01

OFFICIAL RECEIPT - APPLICATION FEES

Receipt No : P3627
Date received : 15-DEC-93

Received from

Mr F Parkinson

Address

7 Poachers Gate
Pinchbeck
Spalding

Fee paid	£	60.00
VAT	£	0.00
Total received	£	60.00

Cash/Cheque : Cheque

Signed.....K. Lowe....
(Authorised Collector)