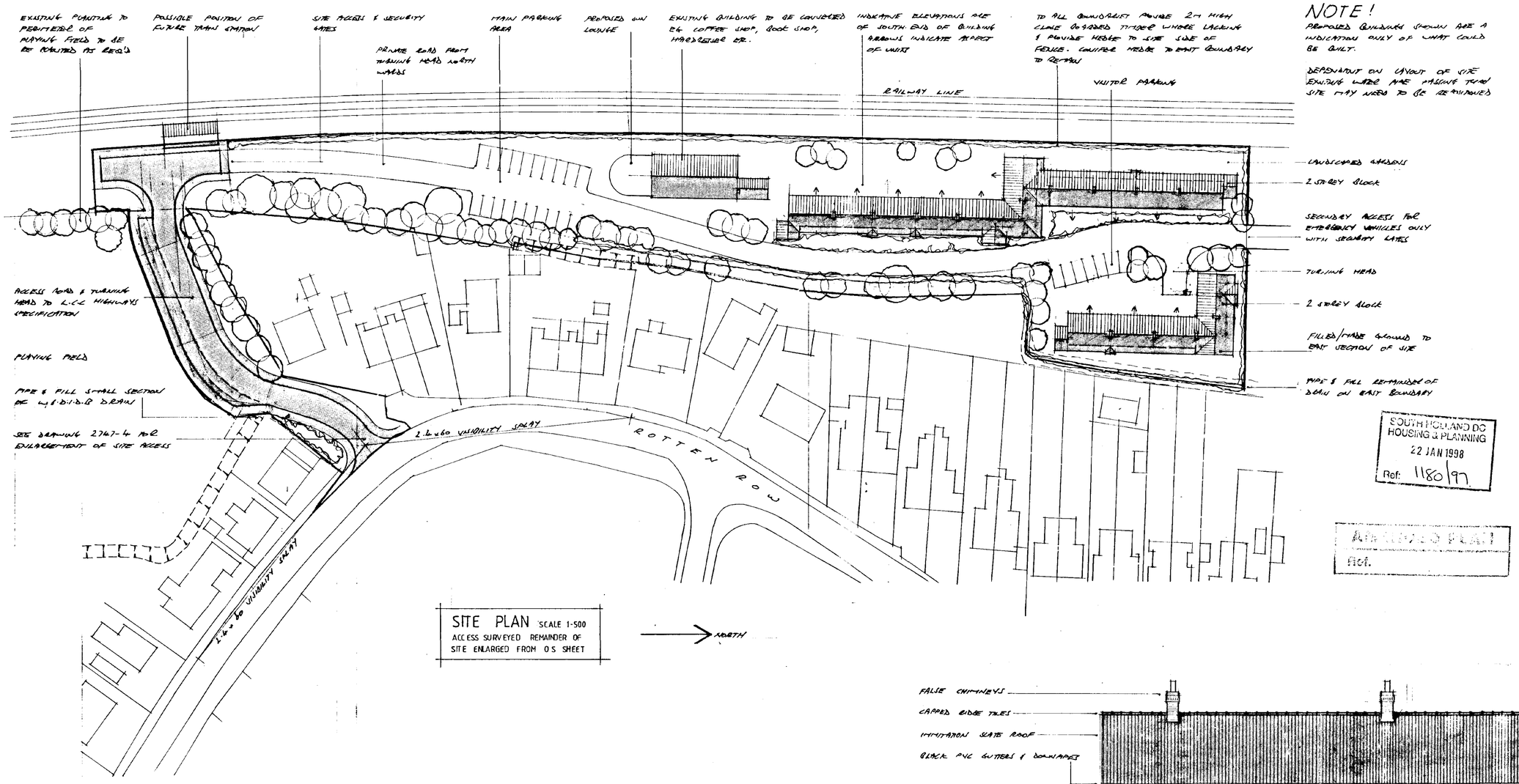

SITE PLAN SCALE 1-500
ACCESS SURVEYED REMAINDER OF SITE ENLARGED FROM O.S SHEET

NOTE!
PROPOSED BUILDINGS SHOWN ARE A INDICATION ONLY OF WHAT COULD BE BUILT.

DEPENDANT ON LAYOUT OF SITE EXISTING WATER PIPE PASSING THRU SITE MAY NEED TO BE REPOSITIONED

SOUTH HOLLAND DC HOUSING & PLANNING
22 JAN 1998
Ref: 1180/97

APPROVED PLAN
Ref.

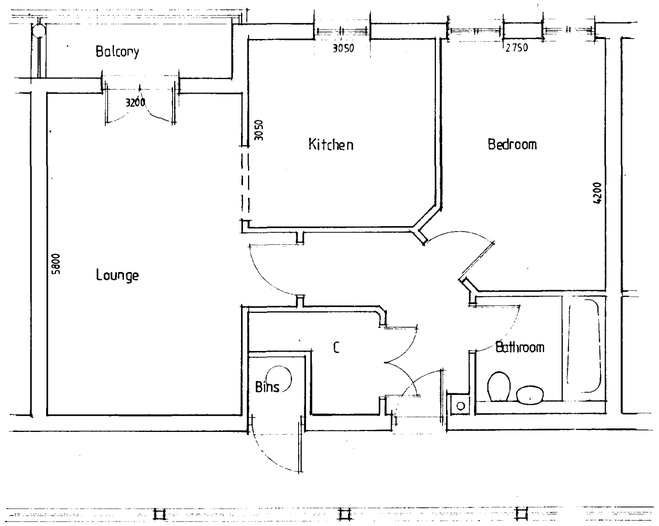

INDICATIVE LAYOUT SCALE 1-50

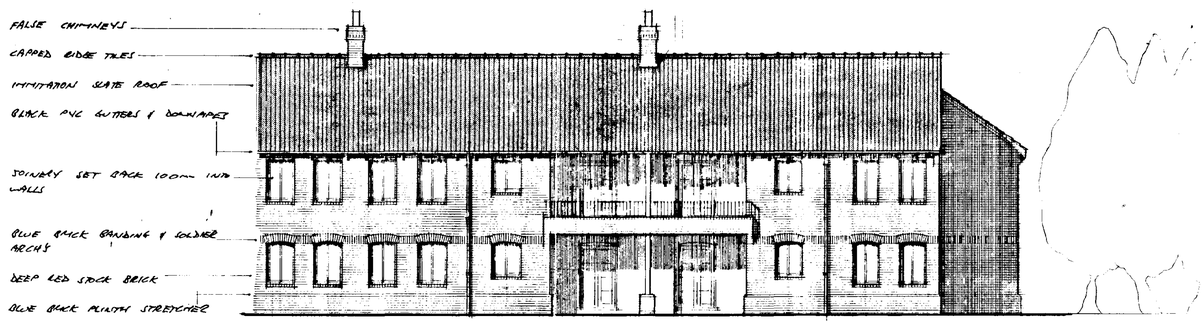

INDICATIVE PART WEST ELEVATION SCALE 1-100

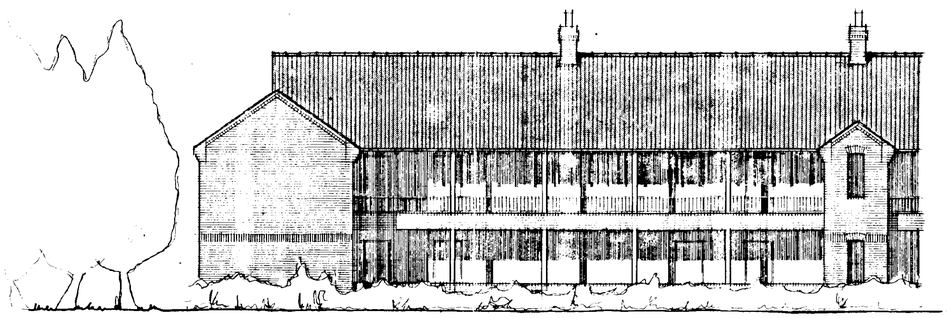

INDICATIVE PART EAST ELEVATION SCALE 1-100

DETERMINED PLAN

CONTRACTOR TO CHECK ALL DIMENSIONS ON SITE BEFORE WORK COMMENCES.

revision	date	init.	revision details
A	21.1.97	B	ALT ACCESS ROAD

PODDINGTONS
Architectural Design Consultants

44 Double Street, Spalding, Lincs. PE11 2AB
Tel: 01775 761856 & 768296. Fax: 01775 710218

project
B.J.S. PROPERTIES LTD.
OLD RAILWAY YARD, PINCHBECK.
PROPOSED SHELTERED HOUSING

drawing
SITE PLAN INDICATIVE PLAN & ELEVATIONS.

scale: AS SHOWN
drawing no: 2747-3
A
date: NOV 97
drawn
checked

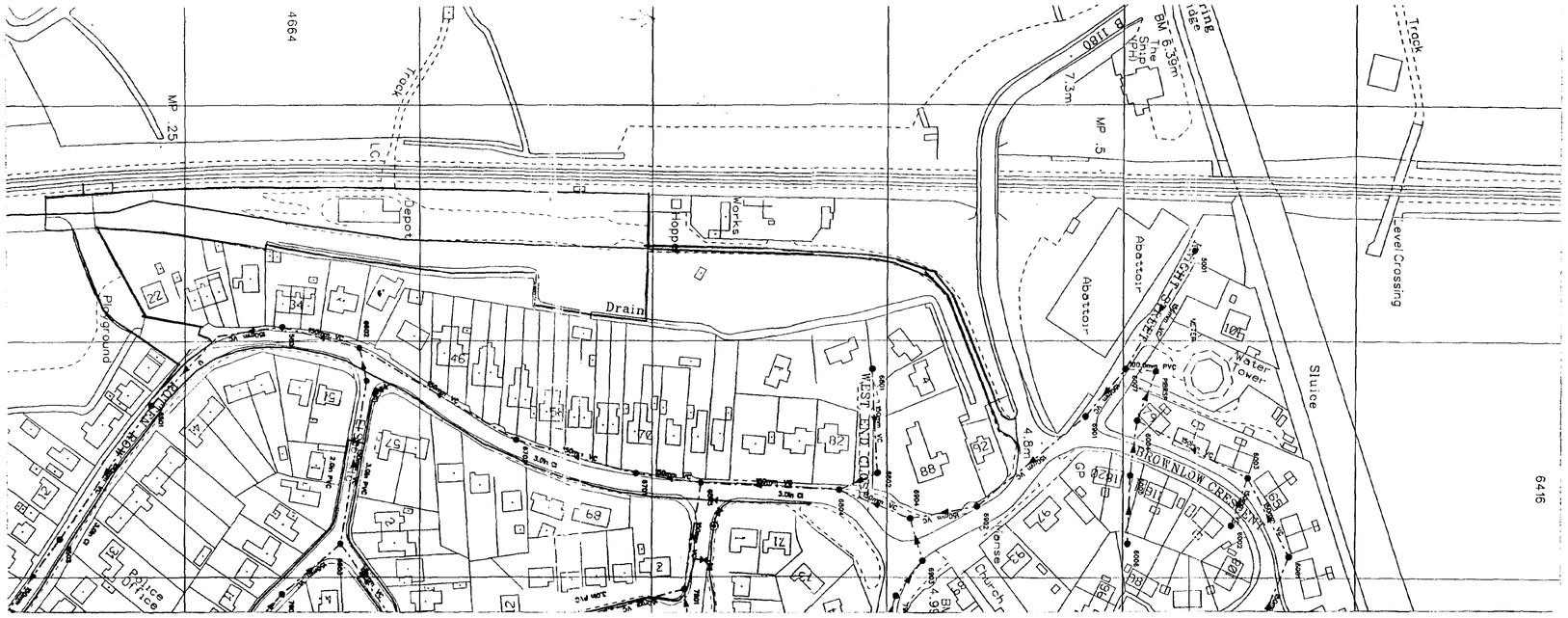

LOCATION PLAN SCALE 1:1250

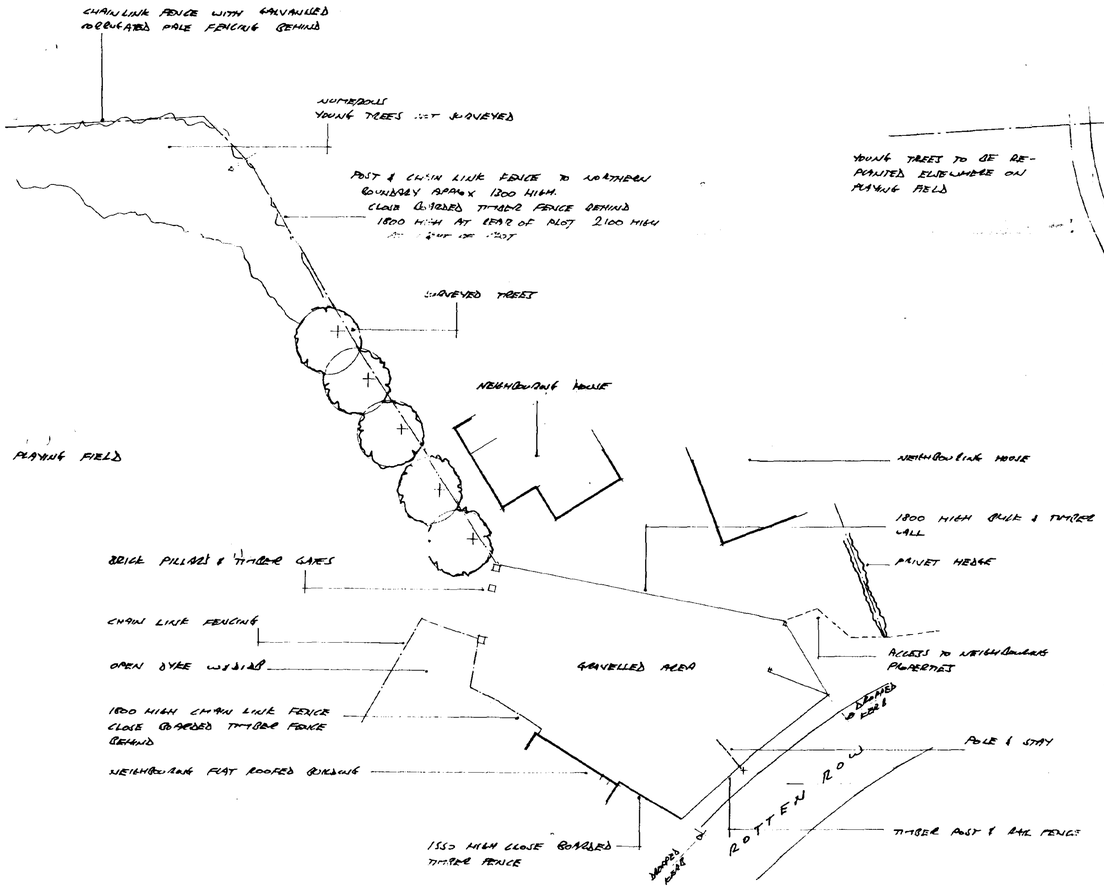

PART SITE PLAN AS EXISTING SCALE 1:250

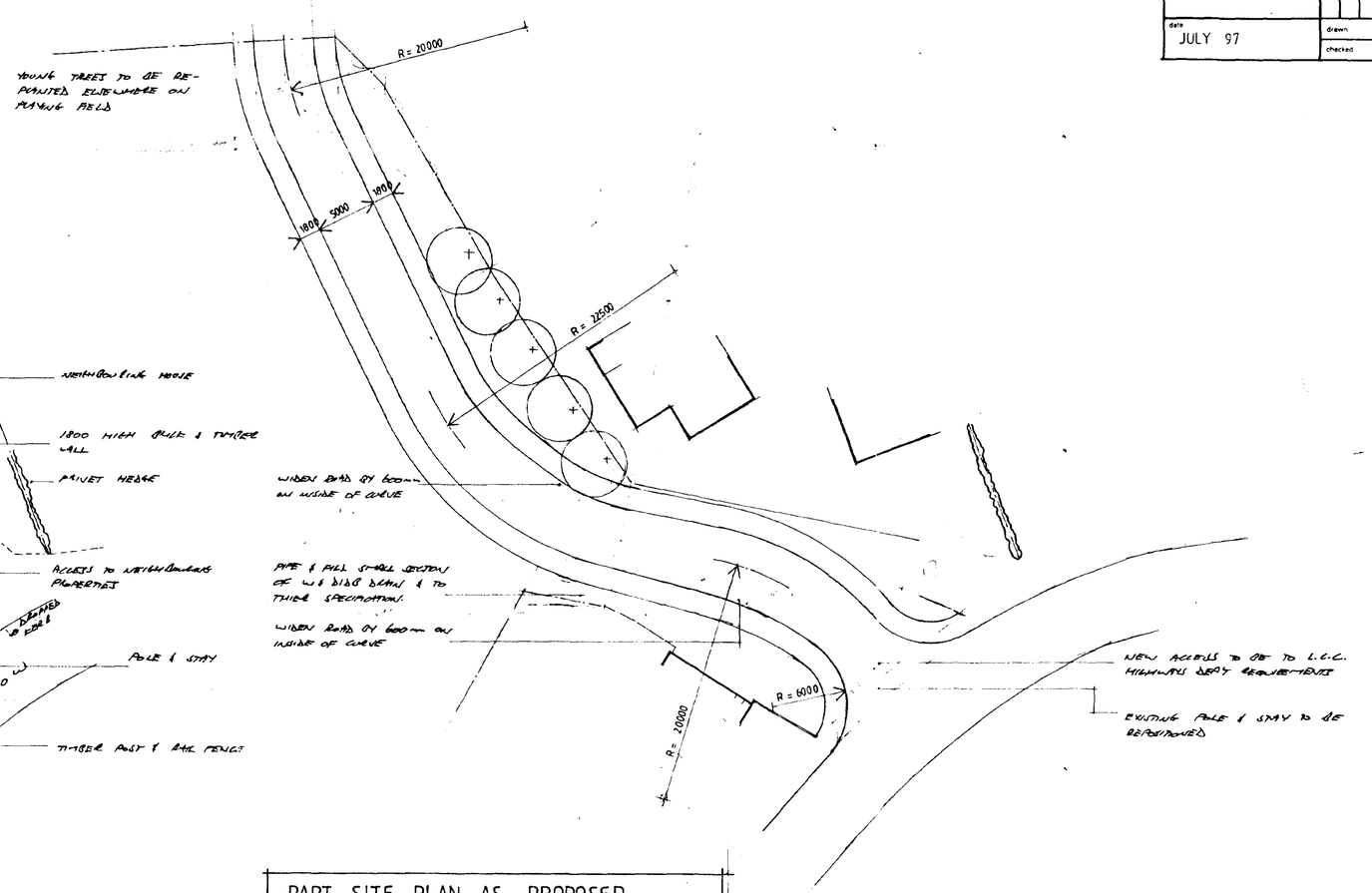

PART SITE PLAN AS PROPOSED SCALE 1:250

CONTRACTOR TO CHECK ALL DIMENSIONS ON SITE BEFORE WORK COMMENCES.

revision	date	init.	revision details

SUPERSEDED

SOUTH HOLLAND DC
HOUSING & PLANNING
-7 NOV 1997
Ref: 1180/97

PODDINGTONS
Architectural Design Consultants
44 Double Street, Spalding, Lincs. PE11 2AB
Tel: 01775 761856 & 768296. Fax: 01775 710218

project
B.J.S. PROPERTIES LTD.
OLD RAILWAY YARD, PINCHBECK
PROPOSED SHELTERED HOUSING

drawing
LOCATION PLAN & SITE ACCESS

scale	drawing no
AS SHOWN	2747-4
date: JULY 97	drawn / checked

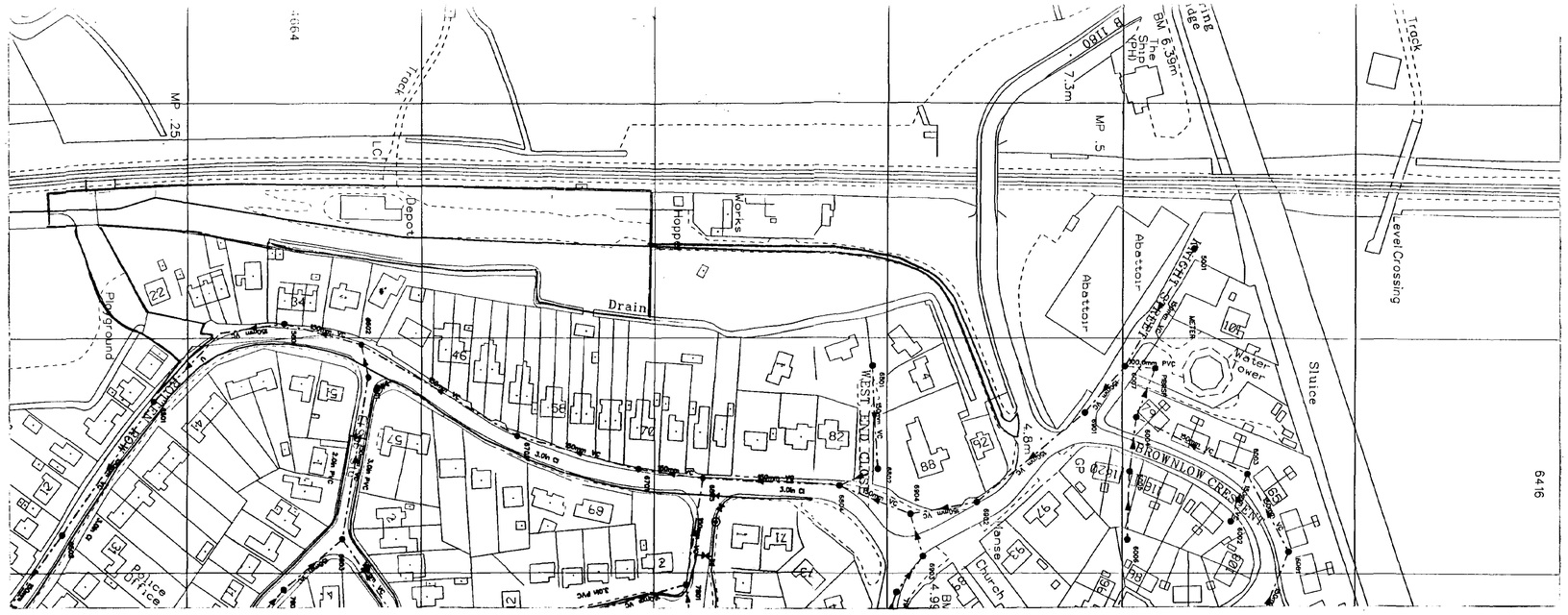

LOCATION PLAN SCALE 1-1250

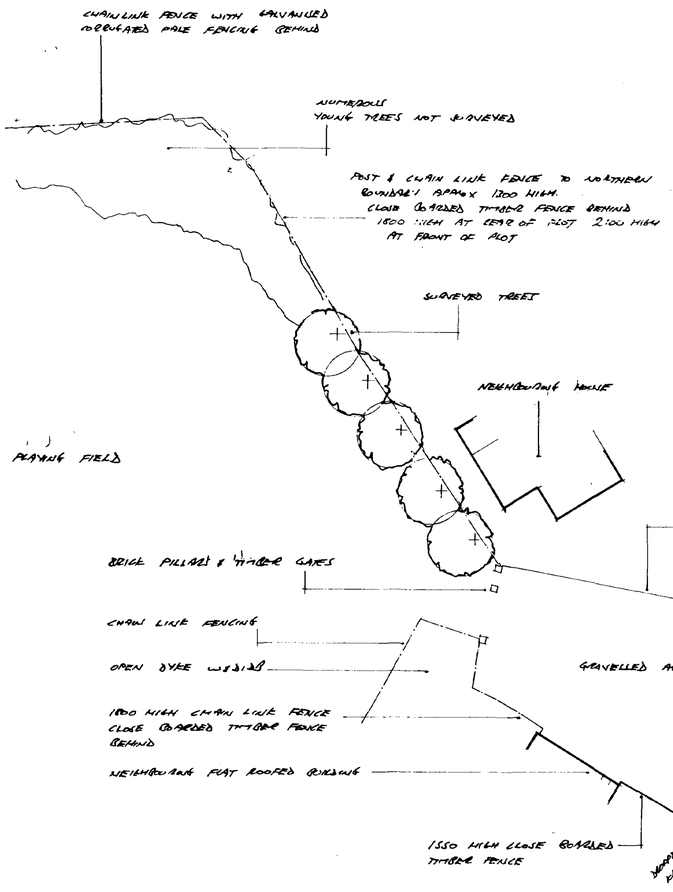

PART SITE PLAN AS EXISTING SCALE 1-250

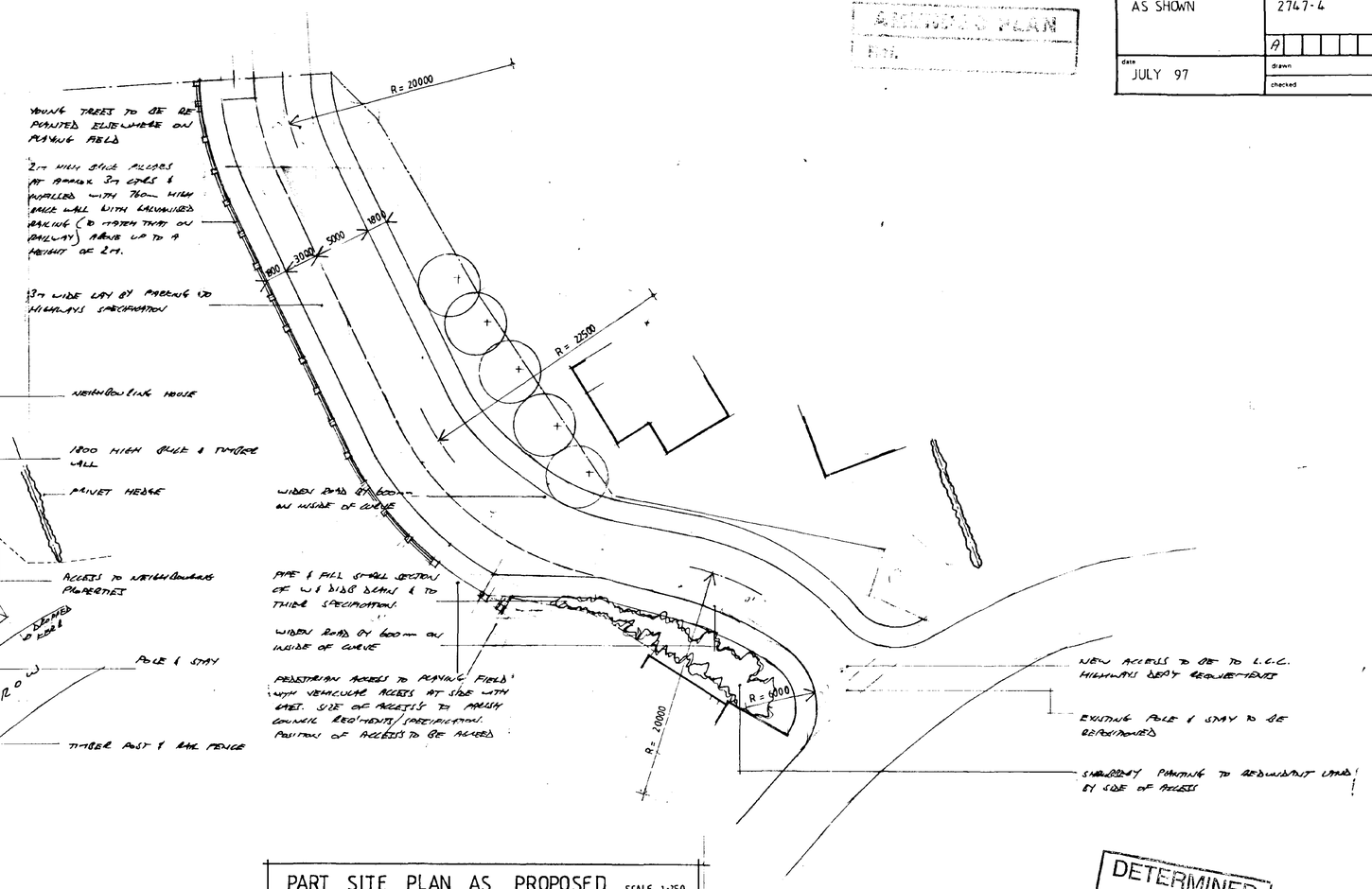

PART SITE PLAN AS PROPOSED SCALE 1-250

SOUTH HOLLAND DC
HOUSING & PLANNING
22 JAN 1998
Ref: 1180/97

DETERMINED PLAN

CONTRACTOR TO CHE ALL DIMENSIONS ON BEFORE WORK COMME

revision	date	init.	revision data
A	14-1-98	JS	ADD LAY BY PARKING AMENDED TO POWER WALL AREAS IN LAND

PODDINGTONS

Architectural Design Consultants

44 Double Street, Spalding, Lincs. PE11 2AB
Tel: 0775 761856 & 768296. Fax: 0775 710218

project
B.J.S. PROPERTIES LTD.
OLD RAILWAY YARD, PINCHBECK
PROPOSED SHELTERED HOUSING

drawing
LOCATION PLAN & SITE ACCESS

scale	drawing no
AS SHOWN	2747-4 A
date: JULY 97	drawn / checked

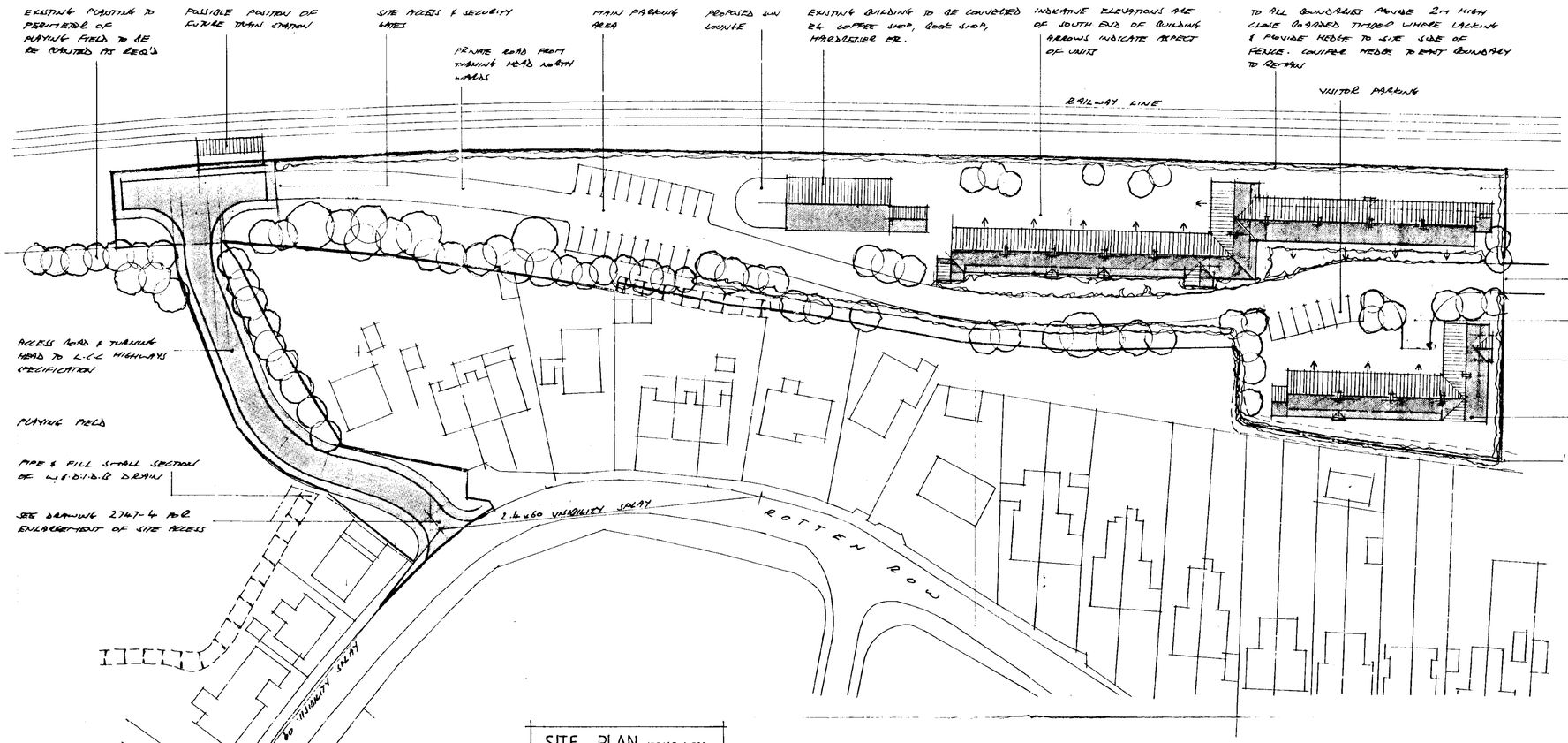

SITE PLAN SCALE 1-500
ACCESS SURVEYED REMAINDER OF SITE ENLARGED FROM O.S SHEET

NORTH

NOTE!

PROPOSED BUILDINGS SHOWN ARE A INDICATION ONLY OF WHAT COULD BE BUILT.

DEPENDANT ON LAYOUT OF SITE EXISTING WATER MAIN CROSSING THE SITE MAY NEED TO BE RE-ROUTED

CONTRACTOR TO CHECK ALL DIMENSIONS ON SITE BEFORE WORK COMMENCES.

revision	date	init.	revision details

PODDINGTONS

Architectural Design Consultants

44 Double Street, Spalding, Lincs. PE11 2AB
Tel: 01775 761856 & 768296 Fax: 01775 710218

project
B.J.S. PROPERTIES LTD.
OLD RAILWAY YARD, PINCHBECK.
PROPOSED SHELTERED HOUSING

drawing
SITE PLAN INDICATIVE PLAN & ELEVATIONS.

scale	drawing no
AS SHOWN	2747 - 3
date: NOV 97	drawn / checked

SOUTH HOLLAND DC
HOUSING & PLANNING
- 7 NOV 1997
Ref: 1160/97

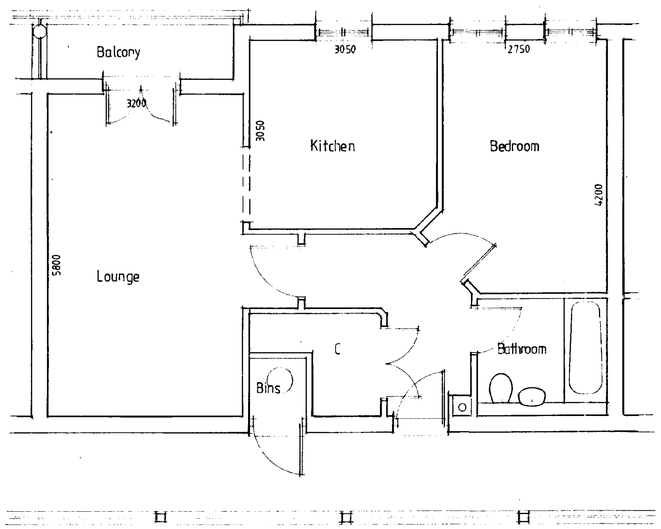

INDICATIVE LAYOUT SCALE 1-50

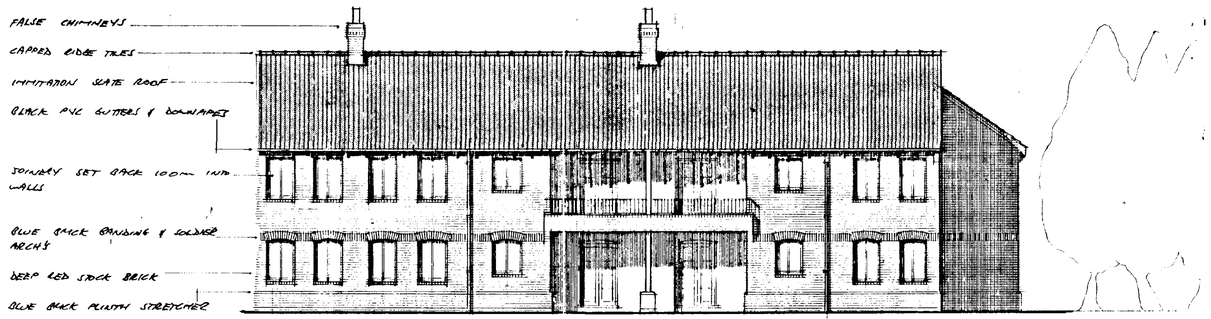

INDICATIVE PART WEST ELEVATION SCALE 1-100

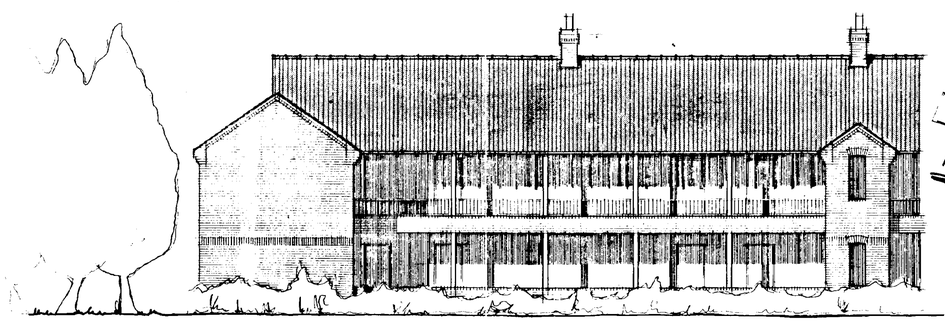

SUPERSEDED
Retain

INDICATIVE PART EAST ELEVATION SCALE 1-100