65604 - CARTER'S YARD

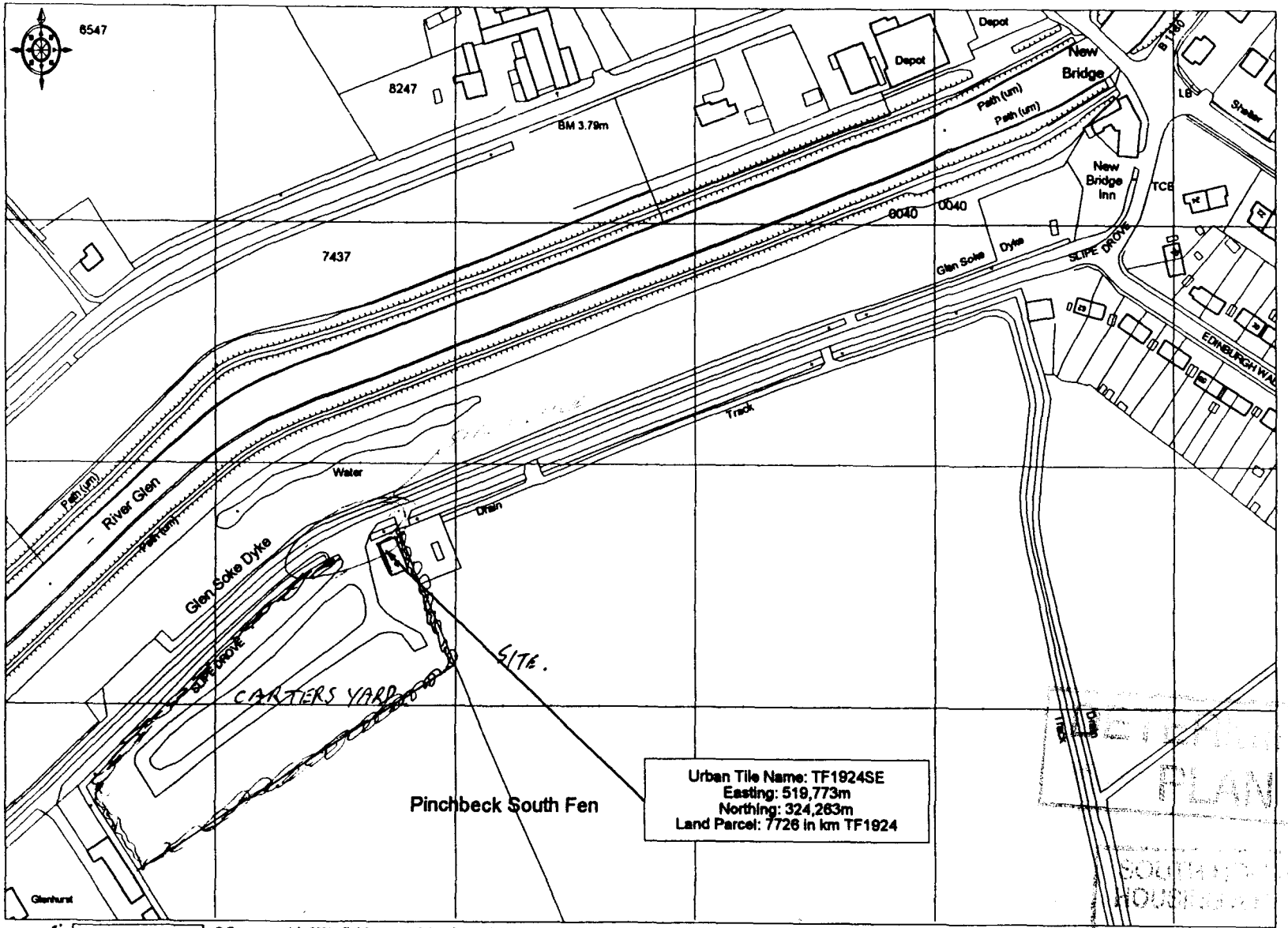

© Crown copyright 2000 All rights reserved. Based on Ordnance Survey digital data Survey Scale - 1:2500 Plotted Scale - 1:2500
(Scales other than at Survey Scale should not be used for accurate measurement). Business occupancy data ©2000 Thomson Directories Ltd.

NGR 519773 / 324263

PLAN

Ref: 1495/10

OS Map Indicating Coverage and Search Areas *(not to scale)*

Cell 65604



PREFERRED AREA

SEARCH AREA

EXISTING / PLANNED SITE IN NETWORK

SOUTH HOLLAND DC
HOUSING & PLANNING
27 DEC 2000
Ref: 1495/00

Reproduced from the 1997 Ordanance Survey 1:50 000 Scale Landranger map with the permission of The Controller of Her Majesty's Stationary Office.
Crown copyright Mercury Personal Communications, Borehamwood, Herts, Licence No AL 51286A0001



One2One Plot Ref: 10063

Cell 65604 CARTERS YARD

Coverage from Carters Yard in isolation @15m.

Produced by Olayemi Akande
On 7 December 2000

SOUTH HOLLAND DC
HOUSING & PLANNING
27 DEC 2000
Ref: 1495/00

Reproduced from the 1997 Ordnance Survey 1:50 000 Scale Landranger map with the permission of The Controller of Her Majesty's Stationary Office, Crown copyright Mercury Personal Communications, Borehamwood, Herts, Licence No. AL 51286A0001



One2One Plot Ref: 10062

Cell 65604 CARTERS YARD

Coverage from existing and planned sites excluding the proposed new site.

Produced by Olayemi Akande On 7 December 2000

SOUTH HOLLAND DC
HOUSING & PLANNING
27 DEC 2000
Ref: 1495/10

Reproduced from the 1997 Ordnance Survey 1:50 000 Scale Landranger map with the permission of The Controller of Her Majesty's Stationary Office, Crown copyright Mercury Personal Communications, Borehamwood, Herts, Licence No. AL 51286A0001



One2One Plot Ref: 10064

Cell 65604 CARTERS YARD

Coverage from Carters Yard with existing and planned sites in the area.

Produced by Olayemi Akande On 7 December 2000

SOUTH HOLLAND DC
HOUSING & PLANNING
27 DEC 2000
Ref: 1495/a

Reproduced from the 1997 Ordnance Survey 1:50 000 Scale Landranger map with the permission of The Controller of Her Majesty's Stationary Office, Crown copyright Mercury Personal Communications, Borehamwood, Herts, Licence No. *AL 51286A0001*

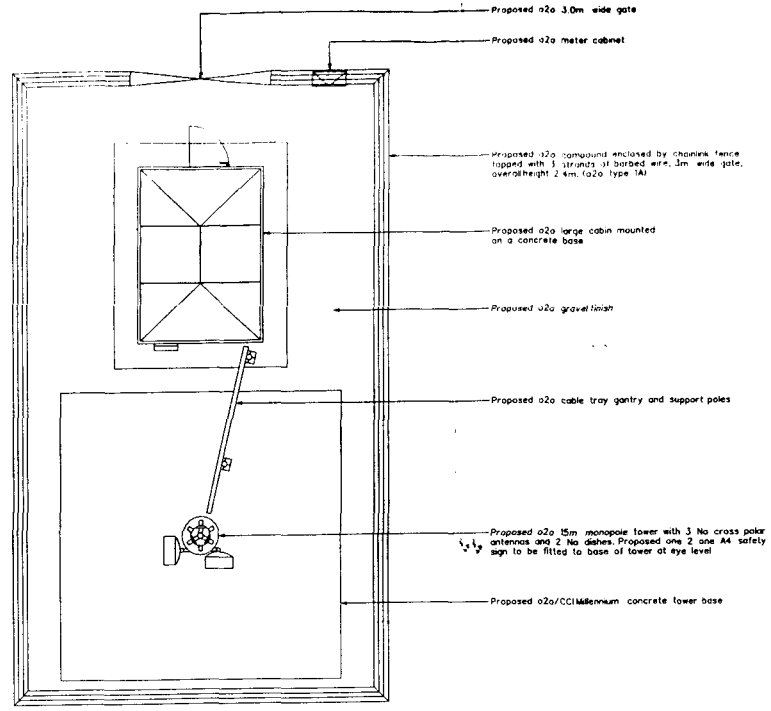

LAYOUT PLAN

Scale 1:50

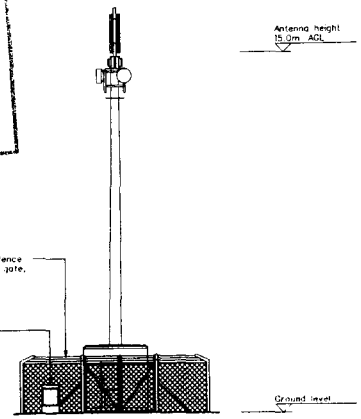

END ELEVATION

Scale 1:100

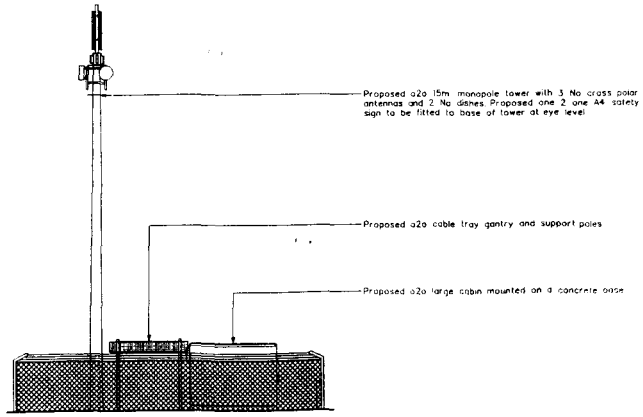

SIDE ELEVATION

Scale 1:100

SOUTH HOLLAND DC
HOUSING & PLANNING
27 DEC 2000
Ref: 1495/00

CAD File Ref No

NOTES

1.1. Do not scale

1.2 All dimensions are in mm unless otherwise specified.

1.3. Assume all site details are existing unless otherwise specified.

o2o EQUIPMENT

PROPOSED CABIN DETAILS
o2o Ref: (Portacom) type (3m)
Dimensions: 3700 L x 2400 W x 2900 High
Material: Steel
Colour: Grey

PROPOSED TOWER DETAILS
o2o Ref: Monopole 15.0M

PROPOSED ANTENNA DETAILS
3 No. cross polar antennas with orientation of 0°, 120° & 240°

PROPOSED DISH DETAILS

DISH ID	D1	D2	D3	D4
DISH SIZE	600	600		
HEIGHT m. AGL	14	14		
BEARING °EON	180	270		
SITE LINK				
SITE NAME				

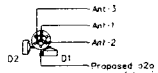

Note : Refer to notes for antenna and dish orientations

o2o EQUIPMENT ON TOWER

Scale 1:100

NOTE ORIGINAL DRAWING SIZE A1

100mm ON ORIGINAL A1 DRAWING

SCALE 1:100 0 1 2 3 4 5 6 7 8 9 10m

SCALE 1:200 0 2 4 6 8 10 12 14 16 18 20m

Rev	Date	Amendments	Drawn By	Approved By

A·P·T

Client: one2one

Client Ref: One 2 One Personal Communications Limited

Job Title: Cell : 65604
Carters Yard
Slipe Drove
Pinchbeck West
Lincs PE11 3 QD

Drawing Title: SITE LAYOUT (PLANNING)

Drawing No: 98045/65604/MPC