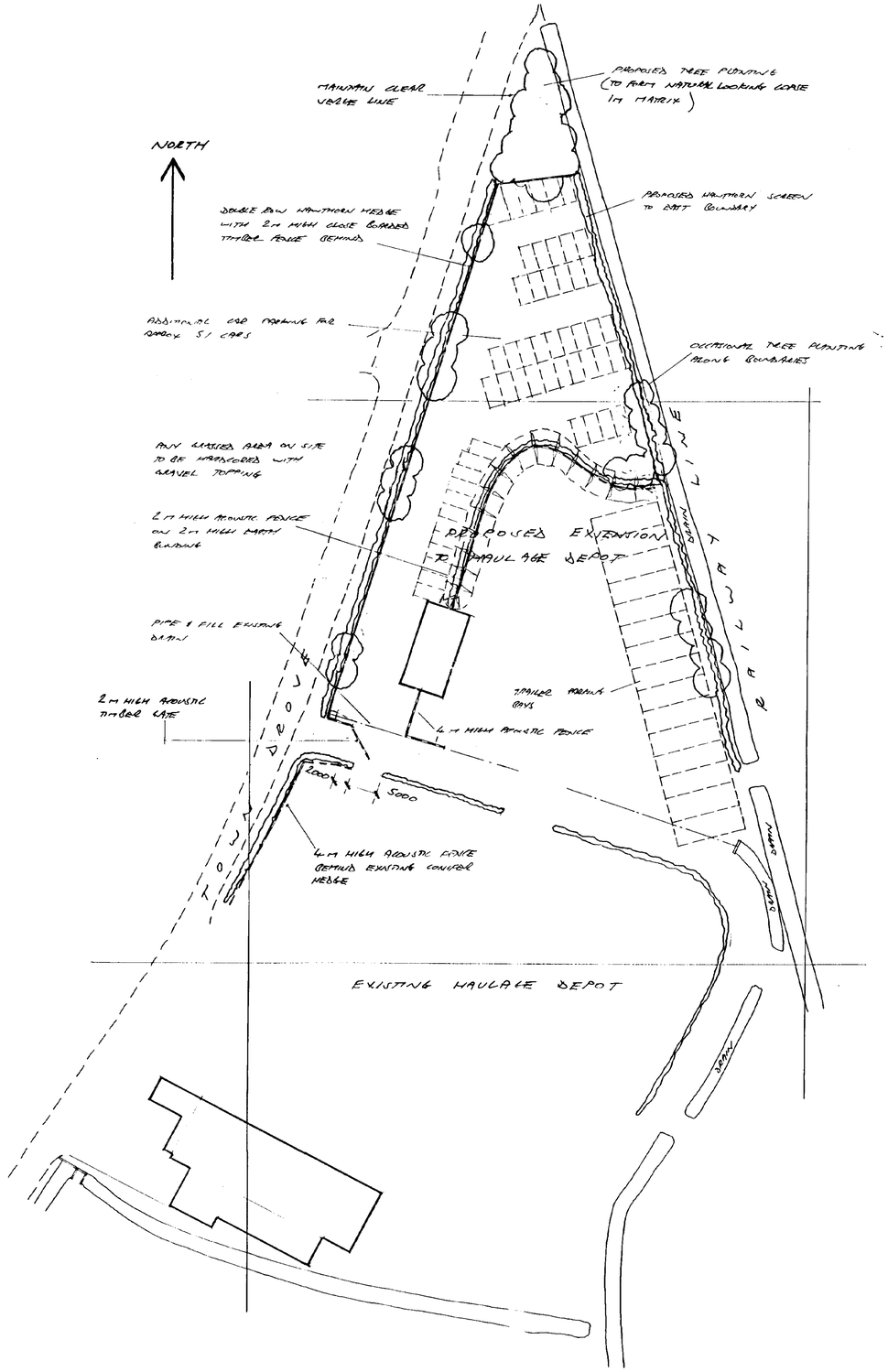

SITE PLAN scale 1-500
existing land surveyed
proposed land as enlarged from O/S

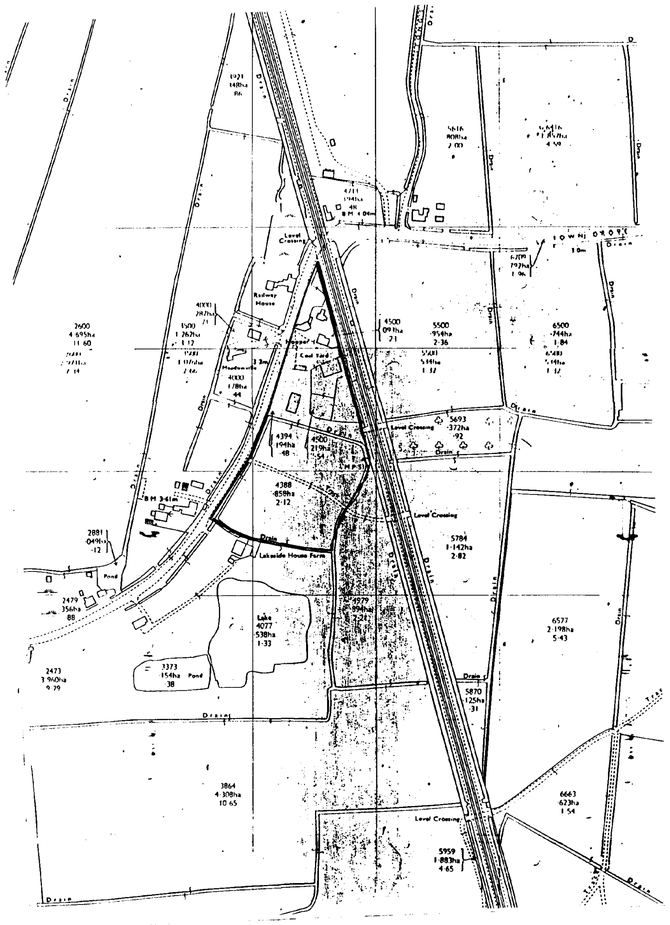

LOCATION PLAN scale 1-2500
TAKEN FROM O/S SHEET TF2032 & 2132
TF2033 & 2133

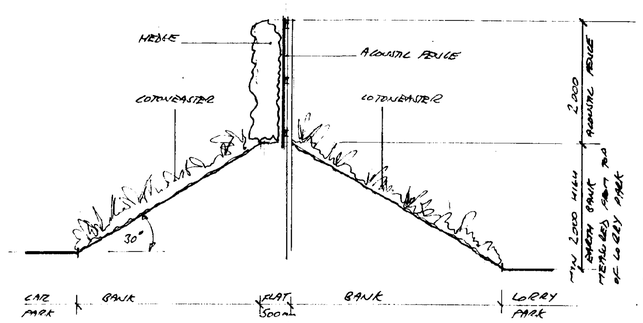

SECTION THRO' EARTH BUNDS

BUND
CONSTRUCTED FROM SOIL THAT WAS REMOVED FOR THE CONSTRUCTION OF LORRY & CAR PARKS. BUND CONSOLIDATED BY EXCAVATOR AS WORK PROCEEDED. BUND TO HAVE 30° BATTER

HEDGE
HEDGE ON TOP OF EARTH BUNDS TO BE SINGLE ROW WITH PLANTS AT 300 CTRS (NO TREES ON TOP OF BUND)
OTHER HEDGES TO BE DOUBLE ROWS 300mm APART WITH PLANTS AT 450mm CTRS
HEDGE TO BE MADE UP WITH 80% HAWTHORN. REMAINING 20% TO CONSIST OF FIELD MAPLE, WILD CRAB APPLE, HAZEL, WAYFARING TREE, GUELDER ROSE, COMMON DOGWOOD, HORNBEAM, BIRD CHERRY, WILD ROSE, BUCKTHORN & HOLLY (SEE ALSO TREE PLANTING)
PLANTS TO BE 300-450mm STURDY TRANSPLANTS, TWO YEARS OLD WITH WELL BALANCED ROOT & SHOOT PROPORTIONS.
PROVIDE 600mm HIGH PLASTIC SHELTER TUBE FOR EACH PLANT C/W SUPPORT STAKE.
BARK CHIPPING MULCHING TO HEDGELINE

TREES
THESE TO BE FEATHERED WHIPS 1500-1800mm HIGH WITH PROTECTIVE FLEXIBLE PLASTIC SPIRAL SLEEVE TO BOTTOM OF TRUNK. TREES TO BE SECURED TO TIMBER STAKE. BARK CHIPPING MULCHING TO BOTTOM OF TREE
TREES TO BE A MIXTURE OF
FIELD MAPLE
CRAB APPLE
MOUNTAIN ASH
WHITEBEAM
HAWTHORN
ASPEN
ALDER
ASH
WILD CHERRY
BEECH
} THESE TREES NOT TO BE PLANTED ALONGSIDE RAILWAY LINE

TREES AT NORTH END OF SITE TO BE PLANTED ON 1M MATRIX & TO BE LEFT TO FEND FOR THEMSELVES IN ORDER TO FORM NATURAL LOOKING COPSE
TREES ALONG HEDGELINE TO BE PLANTED AS PART OF HEDGE IN CLUMPS IN APPROX POSITION SHOWN.

SHRUBBERY
SLOPES OF EARTH BUNDING TO BE PLANTED WITH COTONEASTER

CONTRACTOR TO CHECK ALL DIMENSIONS ON SITE BEFORE WORK COMMENCES.

revision	date	init.	revision details
A	0-10-96	[illegible]	ADD DETAIL TO SITE EXTENSION
B	25.11.96	[illegible]	ALT FENCE & SHOW LOCATIONS
C	5-12-96	[illegible]	MOVE NEW HEDGE & FENCE 1.5M TOWARDS ROAD REPOSITION GATE
D	26-3-97	[illegible]	ADD LANDSCAPE SPEC
E	16-9-97	[illegible]	ALT WORK IN EXISTING YARD.

PODDINGTONS
Architectural Design Consultants
43 Double Street, Spalding, Lincs. PE11 2AA
Tel: 0775 761856 & 768296. Fax: 07[illegible] 10218

HARGRAVE INTERNATIONAL.
TOWN DROVE, QUADRING.
PROPOSED CHANGE OF USE

SOUTH HOLLAND DC HOUSING & PLANNING
30 SEP 1998
Ref: 0970/98

DETERMINED PLAN

AS SHOWN
2585-1
JULY 94