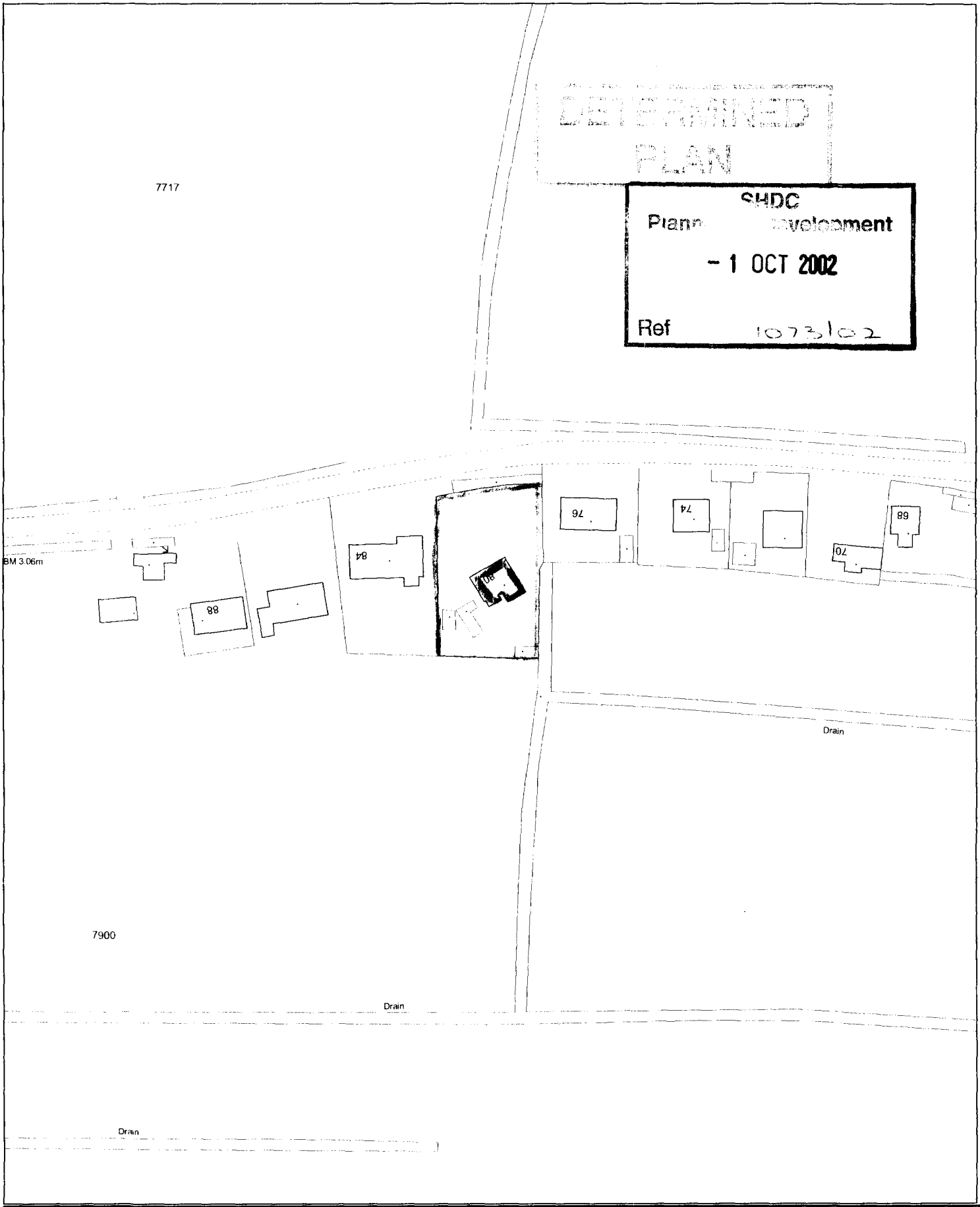

SOUTH HOLLAND DISTRICT COUNCIL

Council Offices, Priory Road, Spalding,
Lincolnshire PE11 2XE

This copy has been produced specifically for the map return scheme purposes only. No further copies may be made.

Scale: 1:1250

This map is reproduced from Ordnance Survey material with permission of Ordnance Survey on behalf of Her Majesty's Stationery Office (c) Crown copyright. Unauthorised reproduction infringes Crown copyright and may lead to prosecution or civil proceedings. South Holland District Council LA079413 2002



FRONT ELEVATION

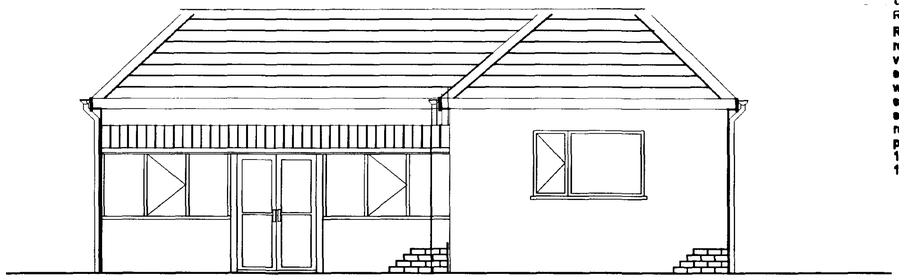

REAR ELEVATION

BUILDING SPECIFICATION

Roof Construction

Redland interlocking tile with min100mm overlap on reinforced roofing felt type 1f lapped 150mm vertical/horizontal carried well into gutters. softwood tiling battens 38mmx25mm secured with wire nailes 1200mm min length to ensure support over 3 no rafters.roof trusses by specialist to comply to cp 152 and manufacturers recommendations at 600mm min centres.where parallel to walls to be secured with 5mmx30mmx 1650mm galvanised mild steel restraints at 1.8m centres at joist/rafter level.

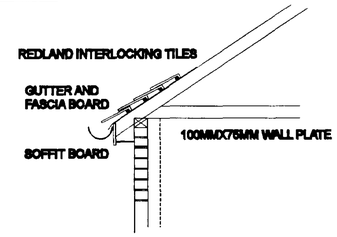

ROOF SECTION

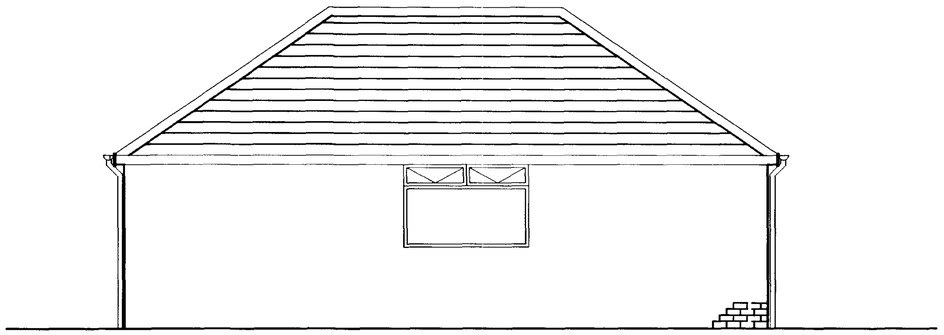

SIDE ELEVATION

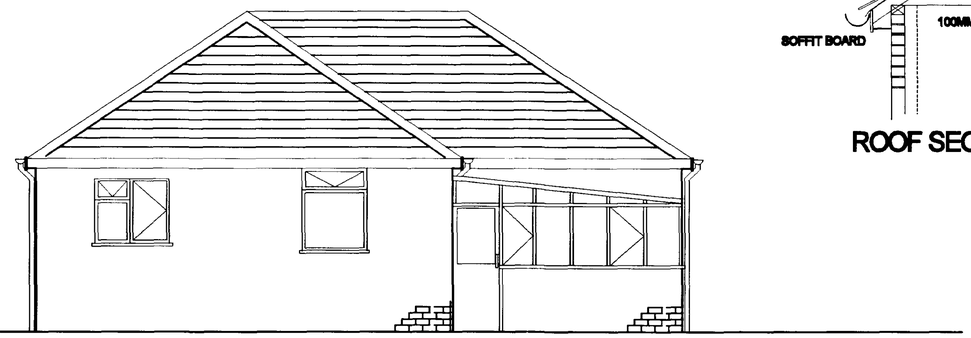

SIDE ELEVATION

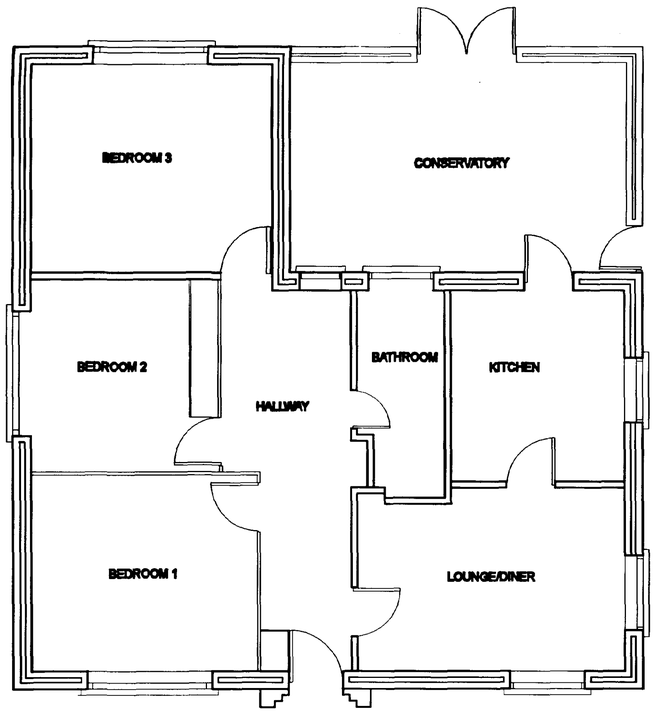

PLAN

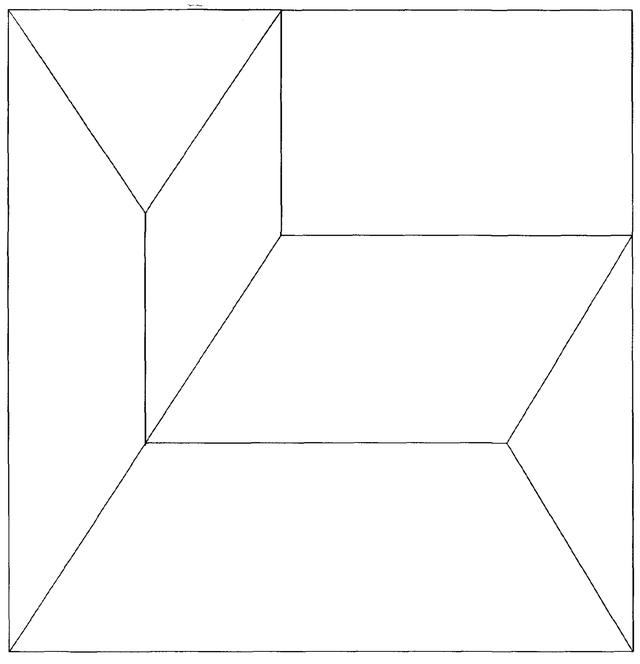

ROOF PLAN

SHDC
Planning & Development
- 1 OCT 2002
Ref 1073/02

DETERMINED PLAN

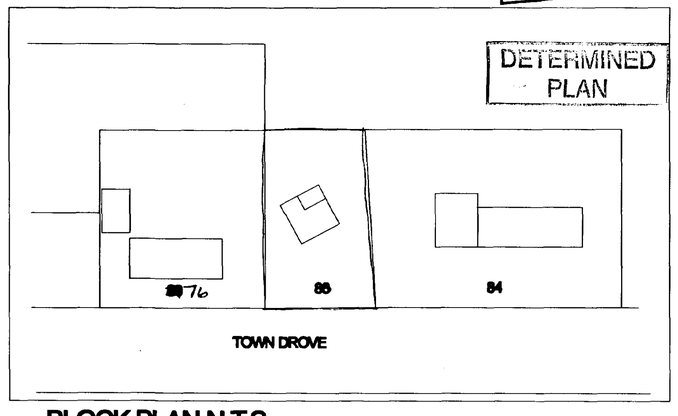

BLOCK PLAN N.T.S.

REVISIONS Description	Date	Initials
OTIUM DESIGN	SIDE FLAT 32 KINGS ROAD EALING LONDON W5 2SD TEL 0771[illegible]	
PROJECT MR J WEBB 86 TOWN DROVE QUADRING NR SPALDING LINCS	Date 02/02/02	
	Scale 1-50	
TITLE PROPOSED PLANS AND ELEVATIONS BUNGALOW	Drawn by RT	
	Drawing No. 86/PP2002	



FRONT ELEVATION

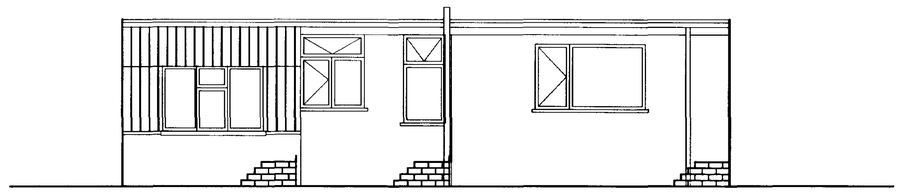

REAR ELEVATION

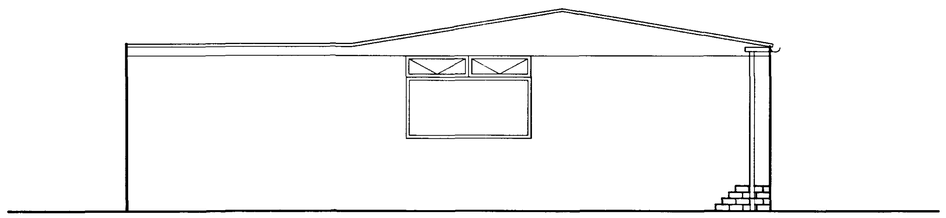

SIDE ELEVATION

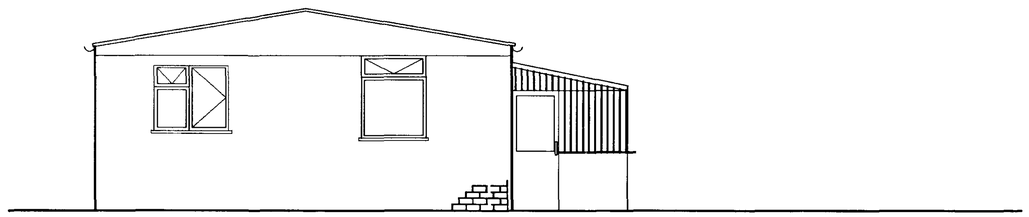

SIDE ELEVATION

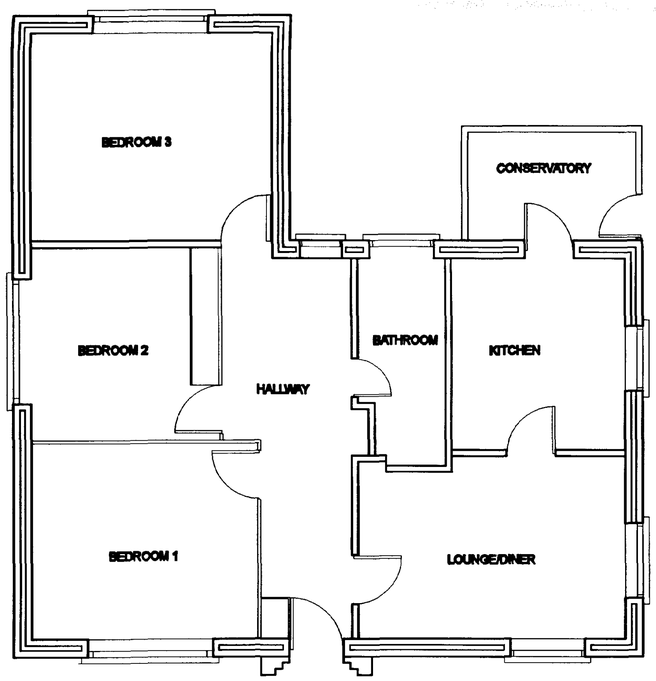

PLAN

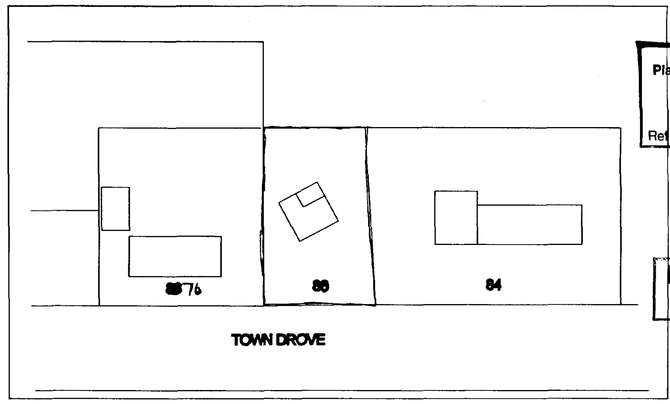

BLOCK PLAN N.T.S.

SHDC
Planning & Development
- 1 OCT 2002
Ref 1073/02

DETERMINED
PLAN

REVISIONS Description	Date Initials
OTIUM DESIGN	SIDE FLAT 32 KINGS ROAD EALING LONDON W5 2SD TEL 0771[illegible]
PROJECT MR J WEBB 86TOWN DROVE QUADRING NR SPALDING LINCS PE114QN	Date 02/02/02 Scale 1-50
TITLE EXISTING PLANS AND ELEVATIONS BUNGALOW	Drawn by RT Drawing No. 82/EP2000