DO NOT SCALE THIS DRAWING. THE CONTRACTOR IS DEEMED TO HAVE CHECKED ALL DIMENSIONS ON SITE AND REPORT ANY DISCREPANCIES TO OGLESBY & LIMB LTD.
THE CONTENTS OF THIS DRAWING ARE COVERED BY COPYRIGHT AND REMAIN THE PROPERTY OF OGLESBY & LIMB LTD. WRITTEN APPROVAL MUST BE OBTAINED FROM OGLESBY & LIMB LTD PRIOR TO DUPLICATION OR REPRODUCTION OF THIS DRAWING OR ITS CONTENTS.
ANY DIMENSIONS NOT SHOWN ARE TO BE CHECKED AND AGREED WITH OGLESBY & LIMB LTD.

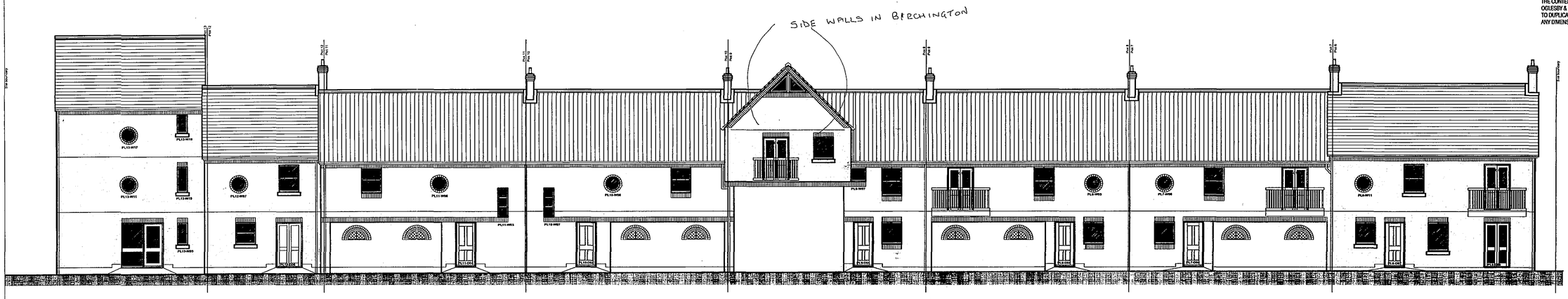

courtyard elevation

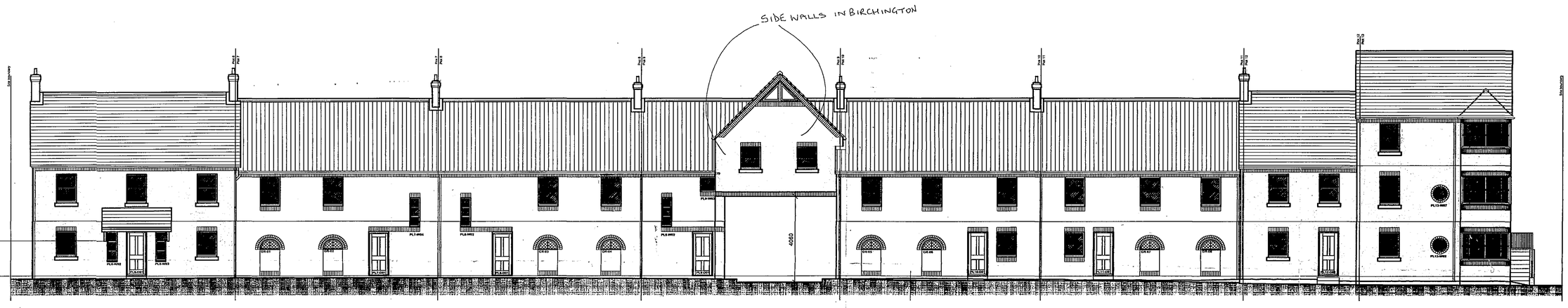

albion street elevation

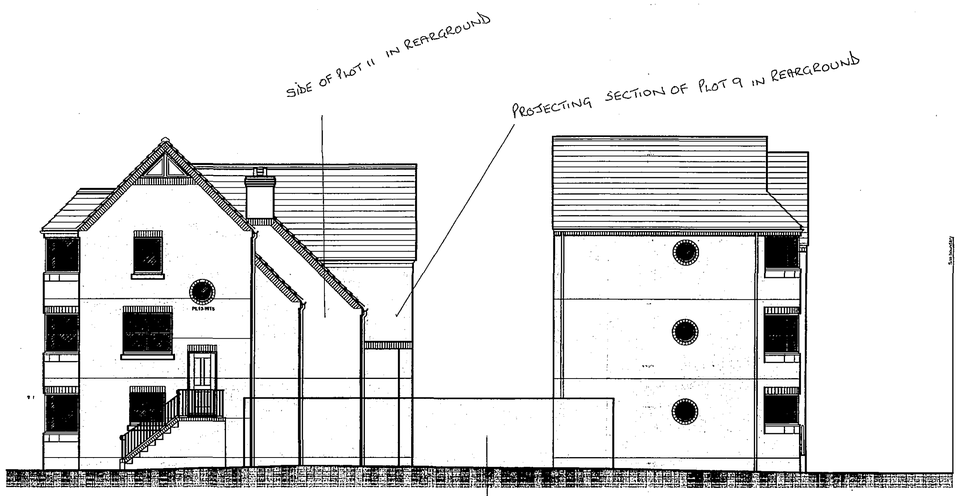

side elevation

B = BIRCHINGTON (RED)

C = CORBUSIER

plots 6 - 13
key elevations

Ref.	Date	Description	Initial
B	03.10.05	BUILDING REGULATION & TENDER ISSUE	RCD
A	09.09.05	BUILDING REGULATION ISSUE	RCD

Oglesby & Limb Ltd
Chartered Architects and Building Surveyors
67 London Road
Newark, Notts
NG24 1RZ
Tel: 01636 702030
Fax: 01636 703740
e-mail: design@o-l-ltd.co.uk

Client:
Ark Properties (Spalding) Ltd

SHDC Planning & Development
21 JAN 2006
Ref: 0008106

Project:
Proposed Residential Development

Albion Street,
Spalding, Lincs.

Drawing Title:
Plots 6-13
Key Elevations

BUILDING REGULATION & TENDER ISSUE

Date:	Scale:
September 2005	1:100
Drawn by: RCD	Checked by: AJO

Drawing Number: **A0271 - 302** Rev: **B**

DETERMINED PLAN