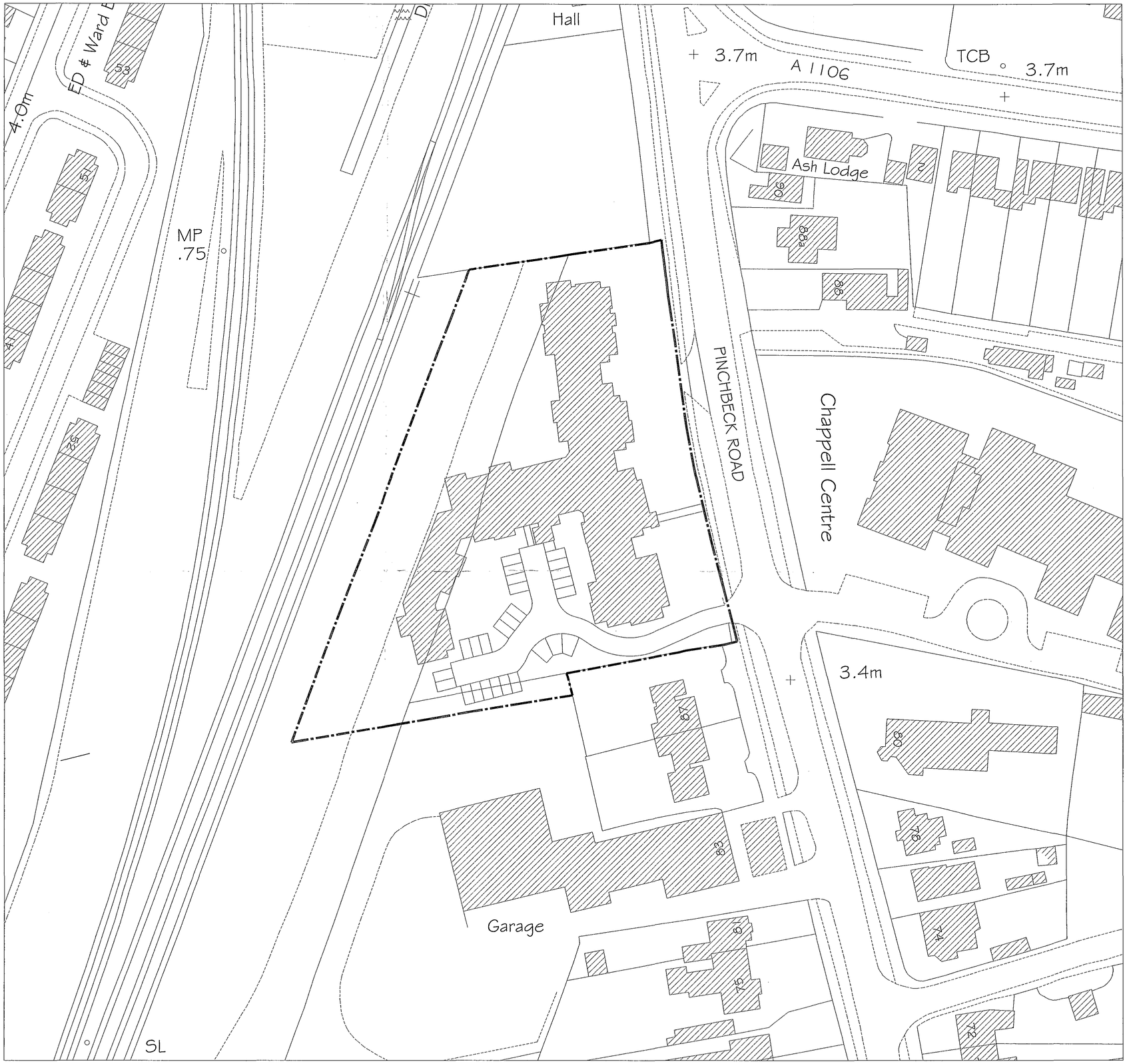

Site Development Plan

Scale 1/500

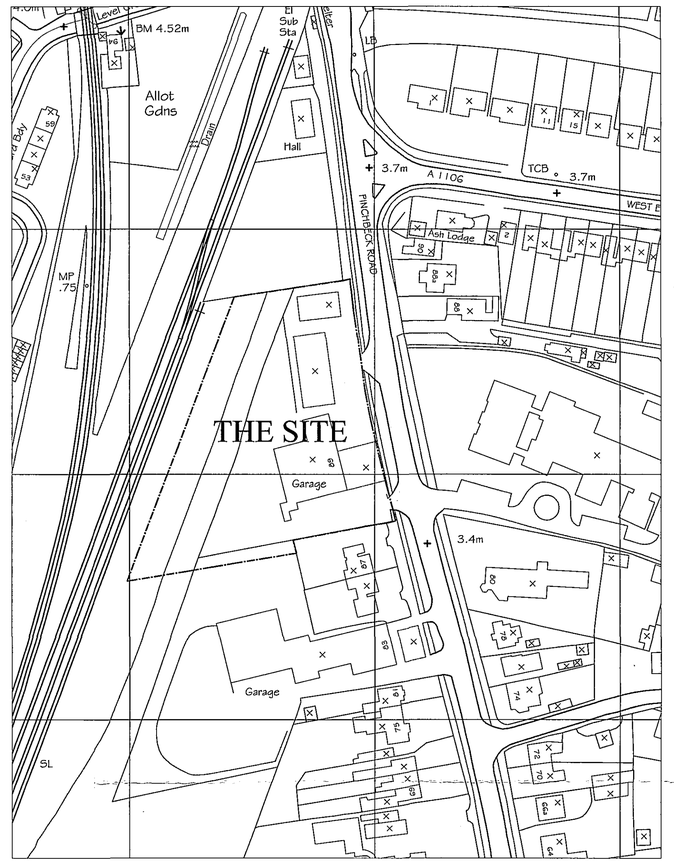

Location Plan

Scale 1/1250



SHDC
Planning & Development
18 JAN 2005
Ref: 0053/05

DETERMINED PLAN

REVISIONS

Rev. Date By

ALL DIMENSIONS TO BE CHECKED ON SITE
WORK TO FIGURED DIMENSIONS ONLY
REPORT DISCREPANCIES TO THE ARCHITECT
AT ONCE BEFORE PROCEEDING
COPYRIGHT ACT APPLIES

THE PLANNING BUREAU
LIMITED

Architects
and
Town Planners

Robert M. Cartwright, BSc(Hons)., Dip Arch., RIBA., MaPS
Director
Ross House
Binley Business Park, Harry Weston Road
Coventry CV3 2TR
Tel: (02476) 454898 Fax: (02476) 454898

Client
McCARTHY & STONE
THE NATURAL CHOICE
FOR A HAPPY RETIREMENT

Project Title
Proposed Sheltered Housing Development
Pinchbeck Road
SPALDING

Drawing Title
LOCATION AND DEV'T PLAN
PLANNING

Scale 1:500, 1:1250 Date DEC 2004
Drawn JMG Checked
Drawing No. Rev.
1268/1/01

CAD plot date:

K:\Projects\Planning\1268-Spalding, Pinchbeck Road-B\1268_1_loc1.dwg, Location Plan, 10/01/2005 17:13:23, Midland Region -