SOUTH HOLLAND DISTRICT COUNCIL

Application no: H16/0061/93

Applicant: Director of Env. Services
S. H. D. C.
Council Offices, Priory Rd
Spalding
Lincs PE11 2XE

Agent: Dir. Housing& Property Se
S. H. D. C.
Council Offices, Priory R
Spalding
Lincs PE11 2XE

Description: The demolition and rebuilding of a section of Ayscoughfee Gardens wall adjacent to Love Lane

Location: Ayscoughfee Gardens
Ayscoughfee Hall
Churchgate
Spalding

Type: FULL

Date received: 27-JAN-93

05-MAR-93

Dear Sir/Madam

TOWN AND COUNTRY PLANNING ACT 1990

ACKNOWLEDGEMENT OF WITHDRAWAL

Following your withdrawal of the above application, I confirm that no further action will be taken.

Yours faithfully

Director of Planning and Building Control Services

BRIAN SMITH Dip TP MRTPI Director of Planning & Building Control Services

Planning & Building Control Department, Council Offices, Priory Road, Spalding, Lincolnshire. PE11 2XE (Tel: 0775 761161)

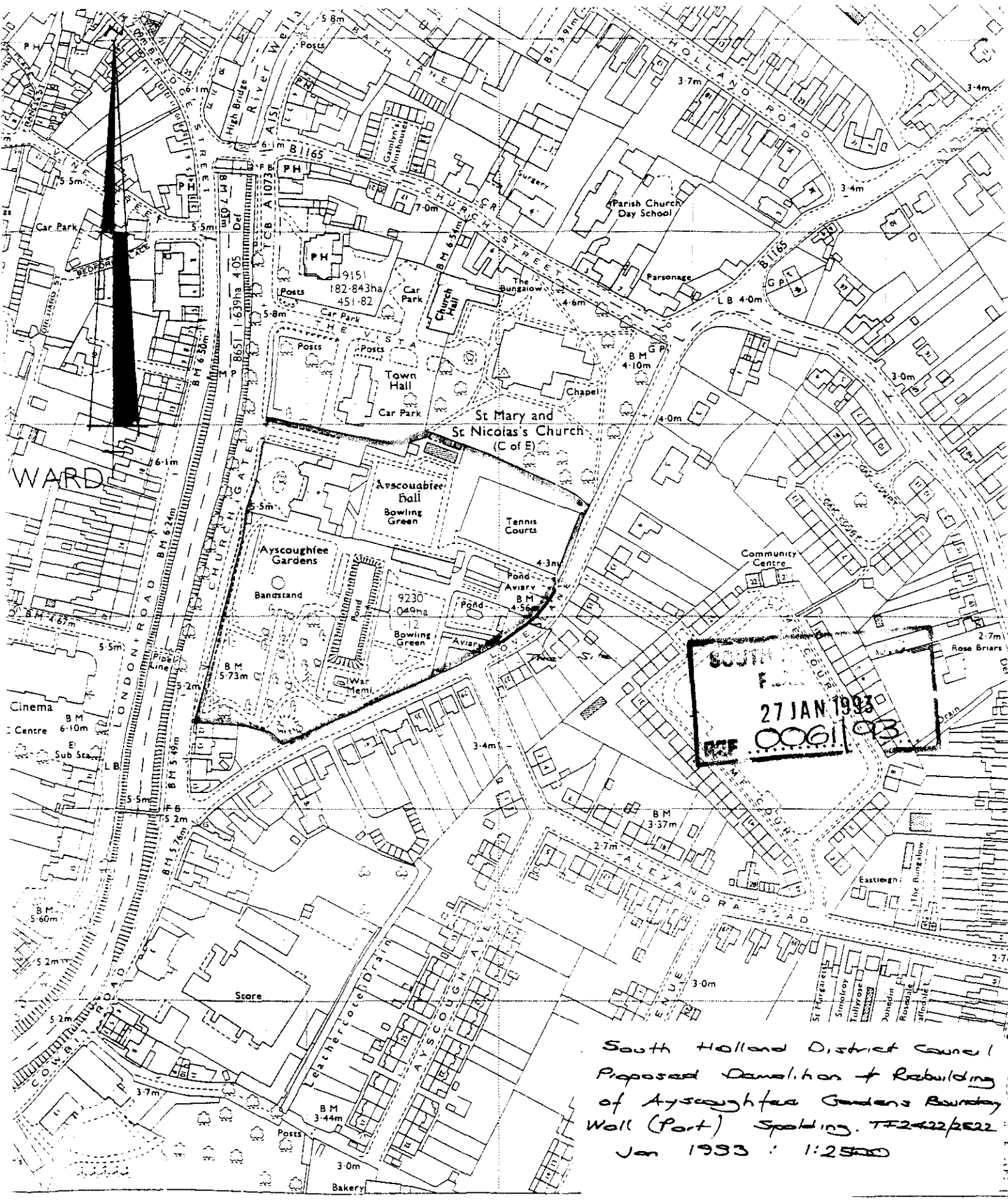

SOUTH ... F...
27 JAN 1993
REF 0061/93

South Holland District Council
Proposed Demolition & Rebuilding of Ayscoughfee Gardens Boundary Wall (Part) Spalding. TF2422/2522
Jan 1993 : 1:2500

FOUR COPIES REQUIRED

PLANNING APPLICATION

For office use only

Application No. H16|0061|93

Date Registered 27 JAN 1993

1. Please complete in block letters

NAME AND ADDRESS OF APPLICANT

Director of Environmental Services,
South Holland District Council,
Council Offices, Priory Road,
Spalding,
Lincs. Pe11 2XE

Tel. No.

NAME AND ADDRESS OF AGENT

(if form completed by agent)

The Director of Housing and Property Services,
South Holland District Council,
Council Offices, Priory Road,
Spalding, Lincs. PE11 2XE

Tel. No. (0775) 761161.

(Personal contact name) Mr. M. Chapman.

OFFICE COPY

Please complete in block letters

FULL POSTAL ADDRESS OF THE APPLICATION SITE

Ayscoughfee Gardens, Ayscoughfee Hall, Churchgate, Spalding, Lincs.

Please complete in block letters

DESCRIPTION OF PROPOSED DEVELOPMENT

The demolition and rebuilding of a section of Ayscoughfee Gardens wall adjacent to Love Lane, Spalding, Lincs.

Please complete

Signed M. S. Doherty Date 26.1.93

I attach
* Four copies of all plans
* an ownership certificate (see back page)
* a fee of ..... If you consider no fee is payable include a written explanation instead.

Previous application No.

Please tick **one** box and answer the extra questions under that section.

2. **TYPE OF APPLICATION**

(✓)

This is a **full** application for change of use and/or new building works ✓ ➡ Now complete Parts 3, 4 and 5 and an Ownership Certificates

or This is an **outline** application ⬇

Please state Site Area (Hectares)

Please tick **any** box where you are including details which you wish to be considered as part of this application.

Siting Design External Appearance

Means of Access Landscaping

Now complete Parts 3 and 5 and an Ownership Certificate.

or This is a **reserved matters** application. ⬇

A. Please state Reference Number of outline permission.
B. Please state which reserved matters are dealt with in this application.
Now complete Part 4 only

or This is an application for **renewal** of temporary permission or **continuation** without complying with planning condition. ⬇

A. Please state reference Number of previous permission
B. Please state Condition Number referred to
Now complete an Ownership Certificate

or This is an application for **modification** of a condition on a planning permission which has not yet been implemented. ⬇

A. Please state Reference Number of pervious permission
B. Please state Condition Number referred to
C. Please state variation required
Now complete an Ownership Certificate.

TYPE OF DEVELOPMENT

3. A. Please state whether the proposal involves:- (Tick one or more boxes)

(i) New Dwellings	☐	If so, how many:
(ii) Other new building(s)	☐	
(iii) Alterations or extension	☐	
(iv) Change of use	☐	

4. A. If building works are proposed, please state extra floor space to be created: sq. metres

B. Please state size of any new structure:- (a) max. height: metres
(b) max. length: metres
(c) max. width: metres

C. Please state type and colour of materials for facing external walls:

D. Please state type and colour of roofing materials.

E. Has a survey of the site been undertaken? State Yes or No ☐

5. GENERAL INFORMATION Please complete each section

EXISTING USES
Please state existing or, if vacant, the last use(s) of site.

Existing wall

ACCESS TO ROADS (VEHICULAR AND PEDESTRIAN) Please tick **one** box

A. There will be no new access to a public road and no alteration to any existing access to a public road ☐

or

B. There will be a new or altered access to a public road ☐ ➡ If so, name of road:
Will there be –
Individual access(es) ☐
New estate road ☐

C. What provision will be made for garages or parking within the site?

TREES Please tick **one** box

A. The proposal does **not** involve the felling of any trees ✓

B. The proposal does involve the felling of one or more trees ☐ ➡ If so, please show details on plans.

DRAINAGE Please complete

A. Please state how surface water will be disposed of

B. For estate developments, please state how highway surface water will be disposed of

C. Please state whether a land drain will be affected

D. Foul sewerage will be disposed of to:
Mains sewer ☐ Cesspool ☐ Septic tank ☐

PLEASE COMPLETE IN ALL CASES

	State Yes or No	
The proposal is in connection with agriculture	No	➡ If so, **please give details in Part 6**
The proposal affects a listed building	Yes	
The proposal affects a public right of way	No	
The proposal is known to affect contaminated or filled land	No	
The proposal is for industrial, warehousing, offices, shopping or similar commercial purposes.	No	➡ If so, **please complete Part 7**
In cases where a statutory consultation will be required, please state whether you have sent a copy of the application to the consultee yourself. If yes, please give date sent.	Yes	➡ Date: 26.1.93 Consultee(s) Lincolnshire Highways.
Is this application related to a previous submission?	☐	➡ Application No.

6. ANY OTHER INFORMATION Please add any details you wish in support of your application.

Continue on separate sheet if necessary.

OWNERSHIP CERTIFICATES

PLEASE COMPLETE ALL THREE SECTIONS.

1. **APPLICANT'S INTEREST** Please state interest in site (e.g. owner, prosp. purchaser) (Please remember to indicate on the location plan any other land under your control).	Owner

2. OWNERSHIP OF THE SITE

This certificate is to make sure that the owners of land are aware of applications made on it.

If the applicant is the **sole owner of the whole site,** complete **Certificate A.**
In **any other case** (i.e. if the applicant is a prospective purchaser, or a tenant, or a joint owner, or the sole owner of only part of the site) then you must give notice to all other owners, and complete **Certificate B.** (An "owner" is a person having a freehold interest, or having a leasehold interest where seven years or more remains unexpired). If you are unable to trace the owner, please contact the Planning Office as a different certificate will be required.

Certificate A Nobody except the applicant was an owner of any part of the land to which the application relates at the beginning of the period of 21 days ending with the date of the accompanying application.

Signed M. S. Doherty (~~Applicant~~ / Agent) Date 26.1.93

Certificate B The applicant has given the required notice to everyone else who were owners of any part of the land to which the application relates at the beginning of the period of 21 days ending with the date of the accompanying application.
Owner's Name:
Address of owner at which notice was served: State Date notice served:

Signed ..... (Applicant / Agent) Date .....

3. AGRICULTURAL HOLDINGS CERTIFICATE

If the land is not in agricultural use complete Certificate 1.
If the land is agricultural, but farmed by the owner and there is no agricultural tenant, complete Certificate 1.
If the site does relate to an agricultural holding, you must give notice to the tenant, and complete Certificate 2. If you are the sole agricultural tenant yourself, sign certificate 2 but insert 'not applicable' in the tenant details.

Certificate 1 None of the land to which the application relates is or is part of any agricultural holding.

Signed M. S. Doherty (~~Applicant~~ / Agent) Date 26.1.93

Certificate 2 The applicant has given the required notice to every other person who, at the beginning of the period of 21 days ending with the date of the application, was a tenant of an agricultural holding on all or part of the land to which the application relates.
Tenant's Name:
Address of tenant at which notice was served: State Date notice served:

Signed ..... (Applicant / Agent) Date .....

DC RECORD SHEET

APPLICATION REF:

Directions

Art 7 (Outlines)
RM checklist

	Siting	Design	Ext app	Access	Landscape
Previous					
Current					
Required					

Reg 4 Scale drawing ..... Highway S/W ..... Agric appraisal .....

Other ....

Precise details, for non-standard direction:

Senior Officer authorised: ..... Sent: .....

Revalidation after Direction

Information satisfactory/unsatisfactory Signed: .....

Further direction: Precise details:

Amended description:

New valid date: .....

Consultation/Publicity Required

PSN 29-1

		Requested	Sent
Extra Publicity:			
	Departure	.....	.....
	Setting of LB	29-1 ✓	12-FEB-93
	Public Right of Way	.....	.....
	Discretionary	.....	.....
Extra Consultations:			
	Dept of Transport	.....	.....
	Environmental Serv.	.....	.....
	LB/Cons. Area - Local	.....	.....
	- Local & National	✓	.....
	- English Heritage	.....	08-FEB-93
	Consultant: Name.....	.....	..... Order No .....
	Other: Royal Fine Art Comm, Spalding Civic Soc, Lincs + South Humberside MBS, J.C.	.....	.....

Case Officer DC Recorded on board:

APPLICATION ASSESSMENT

Notes for Case Officer

Site Inspection | Accuracy | Neighbours | Boundaries

Site features | Other

Inspected by
Date

Notice posted by GS
Date 15/2

Resident Notices required

Sent | Delivered

Case Officer Conclusions

RECOMMENDATION

COMMITTEE

Departure from Policy .....

Ward Member request .....

Recommend approval against material objection .....

Other circumstance viz: .....

Change to Committee recorded

DELEGATED

Case Officer .....

Senior Officer .....

Case Officer Recommendation

Approve | Refuse

Signed .....

Conditions/Reasons
(continue overleaf)

Notes to applicant

- [ ] Disabled
- [ ] Outstanding RM
- [ ] Amended plans

ADMIN RECORD SHEET

Initial

Submitted Fee £ NIL

Receipt Issued

Date first Rec'd 27 JAN 1993

Registration

Reference H16/0061/93

Cross-Ref

Date 28-JAN-93 CAB

Validation

TYPE FULL

Earliest permission

Site area

No of dwellings

Floorspace

Description

Tech

Certificate
Site plans
Description

Accuracy
Incomplete form

Fees

Nil fee

Discounted fee

Correct fee £80

Previous app Type

Additional
Refund

Receipt Issued

Invoice No. SD3/0291

Information

Newbuild/Redevelopment/Change of use/Extension/Alteration/Works

Earlier permission Ref

RM

	Siting	Design	Ext and Access	Landscaping
Previous				
Current				

Index sheets 201

OS No's

Grid ref 5[illegible] 3[illegible]

Ward 5

Parish SPALDING

TR Rural
TR Bypass
Level Cross
Footpath

CA YES
LB
TPO

Inside IBD YES

Inside LP area YES

Linked to site

Ref 1089

Linked to property

Ref Ruins of Ayscoughfee Gardens are listed

Planning Records:
Earlier apps 0006/93

B Reg Records:
Already submitted - Ref
Request
Requested

SOUTH HOLLAND DISTRICT COUNCIL

MEMORANDUM FROM HOUSING AND PROPERTY SERVICES DEPARTMENT

To: Director of Planning and Building Control Services. DJR/JJ H16/0061/93 H16/0062/93	Date: 2nd March, 1993 Ref: MC/EM AM/AG	Origin: Property Services Manager.

Garden Wall at Ayscoughtee Hall

I refer to your memorandum of 19th February, 1993, the letter of 22nd February, 1993 from English Heritage and the consequent site meeting at the section of wall to be rebuilt between Mr. Midlen, Mr. Roberts and my assistant, Mr. Chapman on the morning of Wednesday 24th February, 1993.

I confirm the conclusion of the meeting between our Officers that the original intention of demolishing and rebuilding, in its entirety, approximately 33.00m of wall was now to be rejected and it was resolved to only demolish and rebuild approximately the upper half of the sections of the wall in the vicinity of positions 6 and 5 on my drawing A/2/3, which shows the most definite signs of leaning.

Due to the fact that the works now form repairs rather than a rebuild project, I would be grateful if you would withdraw my planning application from the system.

The repair works will, of course, use matching mortar and bricks to the original but, obviously, the wall will be rebuilt in a vertical position.

Obviously, this alteration will be less expensive than the original project and, therefore, I intend to use "saved allocated" monies to carry out works to remedy the very poor pointing on the remaining sections of walling. I will, in due course, contact Mr. Midlen for advise on this matter.

I will be reporting our conclusions to the Leisure Services Committee in due course.

M. J. Doherty.

M. J. Doherty,
Property Services Manager.

S.H.D.C. PLANNING DEPT.
RECEIVED
- 4 MAR 1993

BRI SMITH Dip TP MRTPI
Director of Planning & Building Control Services
Planning & Building Control Department,
Council Offices,
Priory Road, Spalding,
Lincolnshire. PE11 2XE

Telephone: (0775) 761161
Fax: (0775) 710772

SOUTH HOLLAND DISTRICT COUNCIL

Application no: H16/61/93 Type: FULL

Applicant: Director of Env. Services
Tel: 0775 761161

Agent: Dir. Housing& Property Serv
0775 761161

Description: The demolition and rebuilding of a section of Ayscoughfee Gardens wall adjacent to Love Lane

Location: Ayscoughfee Gardens
Ayscoughfee Hall
Churchgate
Spalding

Valid date: 27-JAN-93
Target dates:
To case officer 03-FEB-93
Inspected by 06-FEB-93
Extra contacts 10-FEB-93
Report if not clear by 03-MAR-93

Terminal date: 24-MAR-93
Target Committee: 09-MAR-93
Report deadline: 23-FEB-93

Case Officer:
D J ROBERTS

DEVELOPMENT/CONSTRAINTS

Size:
Category: Misc works
Listed building:
Conservation Area: SPALDING

Other Constraints:

CONSULTATIONS CARRIED OUT

	Sent	Expiry
Cllr B J Davies	08-FEB-93	22-FEB-93
Cllr C Evans	08-FEB-93	22-FEB-93
Cllr M C White	08-FEB-93	22-FEB-93
English Heritage	08-FEB-93	22-FEB-93
Site/Press Advert SET	12-FEB-93	05-MAR-93

LCC - No objections p-cb 11/2/93

SITE DETAILS

Grid ref: 525000 322300
OS Sheets: 201 Parcel:

English Heritage,
Fortress House,
23 Savile Row,
LONDON
W1X 1AB

D.J.Roberts

DJR/JH
[illegible]

5th Mar 1993

Dear Sir,

RE GARDEN WALL AT AYSCOUGHEE HALL

Further to your letter of 22nd February 1993, I can advise that the application has now been withdrawn, and the proposed demolition will not now go ahead. Instead, two small sections at high level will be rebuilt to remedy what is regarded as a dangerous situation. Such work may be regarded as repairs and will not be the subject of a formal application. It has also been agreed that the existing wall will be [illegible] to a more [illegible] manner.

I trust this is satisfactory.

Yours faithfully,

[illegible] MILLEN
PRINCIPAL PLANNING OFFICER.

English Heritage
Fortress House 23 Savile Row London W1X 1AB Telephone 071-973 3000 Fax 071-973 3001

The Director of Environmental Services,
South Holland District Council,
Council Offices,
Priory Road,
Spalding,
Lincs PE11 2XE.

22 February 1993

Dear Sir,

GARDEN WALL AT AYSCOUGHFEE HALL
Your Ref: H16/61/93

Thank you for your notification dated 8 February. I have inspected the wall in passing and would question whether the proposed demolition is either neccessary or desireable. Although the brickwork of the wall has suffered considerably from the consequence of unsuitable hard pointing, it appears reasonably plumb in most of the section proposed for demolition, and shows few obvious signs of distress.

I would suggest that your council prepare a proper supporting statement which sets out in detail the grounds for demolition, and also gives more detailed information about the way in which the wall is proposed to be rebuilt.

Yours faithfully

Neil Burton
Inspector of Historic Buildings
East Midlands Team

S.H.D. COUNCIL
ENV. SERVICES
[illegible] 1993
ATT C/F .....
FILE .....

APPLIC. ION REFERENCE: H16/0061/93 DATE RECEIVED: 27-JAN-93

TYPE: Full

DESCRIPTION: Demolition and rebuilding of a section of Ayscoughfee Gardens wall adjacent to Love Lane

LOCATION: Ayscoughfee Gardens, Ayscoughfee Hall, Churchgate, Spalding

APPLICANT: Environmental Services AGENT: Housing & Property Services

APPLICATION REFERENCE: H16/0062/93 DATE RECEIVED: 27-JAN-93

TYPE: Listed Building

DESCRIPTION: Works involve the demolition of a section of wall adjacent to Love Lane, and rebuild with second hand bricks

LOCATION: Ayscoughfee Gardens, Ayscoughfee Hall, Churchgate, Spalding

APPLICANT: Environmental Services AGENT: Housing & Property Services

---

REASON FOR COMMITTEE CONSIDERATION

District Council Development.

RECOMMENDATION

H16/0062/93

That subject to the satisfactory resolution of the question of expansion joints and stability, the Director of Planning and Building Control Services be authorised to forward the application to the Secretary of State with a recommendation that Listed Building Consent be granted.

H16/0061/93

That subject to the satisfactory resolution of the question of expansion joints and stability, the Director of Planning and Building Control Services be authorised to grant permission.

PLANNING ISSUES

1 Wall fronts onto Love Lane. Part of Grade II* Listed Building situated inside Conservation Area boundary.
2 Proposal to demolish and replace approximately 50 metre long section bordering children's play area.
3 No objections in principle providing new wall matches existing.

4 Discussions in hand regarding deletion of continuous vertical expansion joints and question of stability.

REPRESENTATIONS

Advert: Expires 5 March 1993, any response to be reported.

Lincs & South Humberside Historic Buildings Joint Committee:

Bricks used in rebuilding should be second hand and selected to match the existing in colour and size. Care should be taken when repointing to ensure that the damage that was previously caused (to the boundary wall) is not repeated.

SCHEDULE OF CONDITIONS

H16/0061/93 and H16/0062/93

1 All visible work shall be carried out in reclaimed bricks, samples of which shall be agreed on site, before work commences, and the coursing, and pointing shall match the details of the existing wall in every respect.
Reason: To ensure that the appearance and historic character of the wall is retained.

P 242

SOUTH HOLLAND DISTRICT COUNCIL

MEMORANDUM

From: Principal Planning Officer (DC)
Planning and Building
Control Services

To: Director of Housing and
Property Services
FAO: Mr M Chapman

Our Ref: DJR/JJ H16/0061/93
H16/0062/93

Your Ref:

Date: 19 Feb 1993

PLANNING AND LISTED BUILDING APPLICATIONS
DEMOLITION AND RE-BUILDING SECTION OF WALL ADJACENT TO LOVE LANE, SPALDING.

I am concerned to note that the proposed replacement wall contains continuous vertical expansion joints. It would be visually preferable if these could be designed out of the structure.

As a separate issue I have discussed the proposal with the Building Control Section who have drawn my attention to the BRE Good Building Guide No 13. In relation to this they are concerned that the proposal exceeds the permissable heights recommeded for a one and a half brick wall in a sheltered zone 2 condition. The matter is worsened by the fact that the walls are also acting as a retaining structure and should be structurally designed. The top third of the wall has also been reduced in thickness to one brick, and the maximum height for a one brick thick wall is 1750mm. The overall wall falls outside the permitted parameters as contained in the BRE guide.

At this stage I am happy to continue to proceed with the applications as they stand, with the proviso that you will explore the possibility of 'designing out' the continuous expansion joints. You may care however to discuss the question of the advice contained within BRE guide No 13 with the Principle Building Control Officer, Mr Stuckey, and advise me if any further amendments are required.

N Midlen
Principal Planning Officer
Development Control

PLANNING APPLICATION

Notice is hereby given that application has been made to the Council in respect of the following:

SETTING OF LISTED BUILDING

The proposal affects the setting of a building which is listed by the Secretary of State for the Environment as a building of special architectural or historic interest.

Reference No: H16/61/93
Description: The demolition and rebuilding of a section of Ayscoughfee Gardens wall adjacent to Love Lane
Location: Ayscoughfee Gardens
Ayscoughfee Hall
Churchgate
Spalding

Applications and plans showing the proposal(s) may be seen during office hours at the Planning Department, Council Offices, Priory Road, Spalding. Any observations should be sent to me by 05-MAR-93 quoting the above reference number.

B Smith
Director of Planning and Building Control Services

12-FEB-93

SOUTH HOLLAND DISTRICT COUNCIL

SOUTH HOLLAND DISTRICT COUNCIL

MEMORANDUM FROM HOUSING AND PROPERTY SERVICES DEPARTMENT

To: Director of Planning and Building Control Services.	Date: 26th January, 1993 Ref: MC/EM AM/AG	Origin: Property Services Manager.

Proposed Rebuilding of the Boundary Wall (Part) at Ayscoughfee Gardens, Spalding

Please find enclosed, for your consideration, a total of 7 No. copies each of my drawing A/2/1, /2 and /3, the survey, working drawings and elevations of the above, together with block and location plans and relevant Planning and Listed Building Consent for the above project.

M. J. Doherty,
Property Services Manager.

S.H.D.C.
PLANNING DEPT.
27 JAN 1993
REF 0061/93

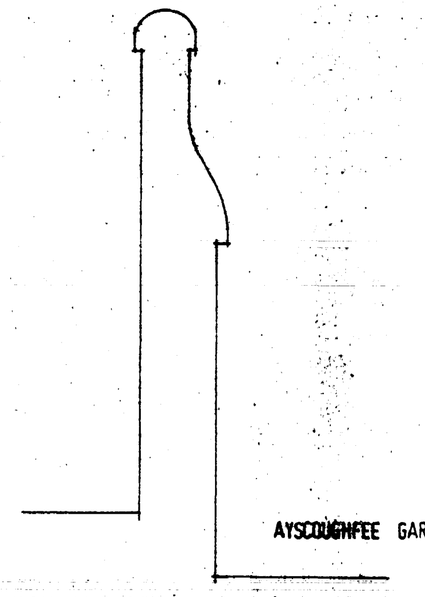

TYPICAL SECTION BETWEEN POINTS 3 & 4
AS EXISTING 1:20

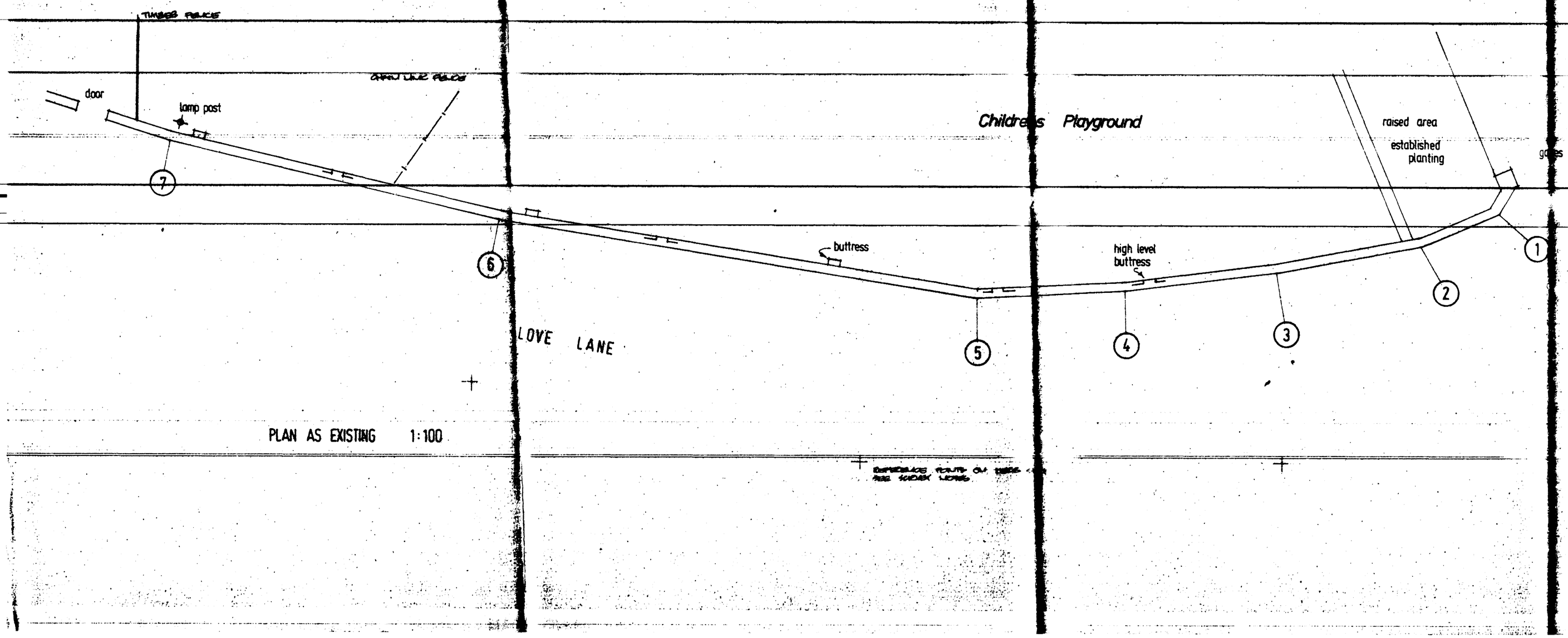

PLAN AS EXISTING 1:100

SOUTH HOLLAND D.C.
PLANNING
27 JAN 1993
RECEIVED

HOUSING AND PROPERTY SERVICES
MRS SALLY WALTHAM
Diploma F.A.H.
Director of Housing and Property Services
Council Offices, Priory Road
Spalding, Lincolnshire PE11 2XE
Telephone (0775) 761161

SOUTH HOLLAND DISTRICT COUNCIL

AYSCOUGHFEE HALL,
CHURCHGATE,
SPALDING.
PROPOSED REBUILDING OF BOUNDARY GARDEN WALL

EXISTING

ELEVATIONS

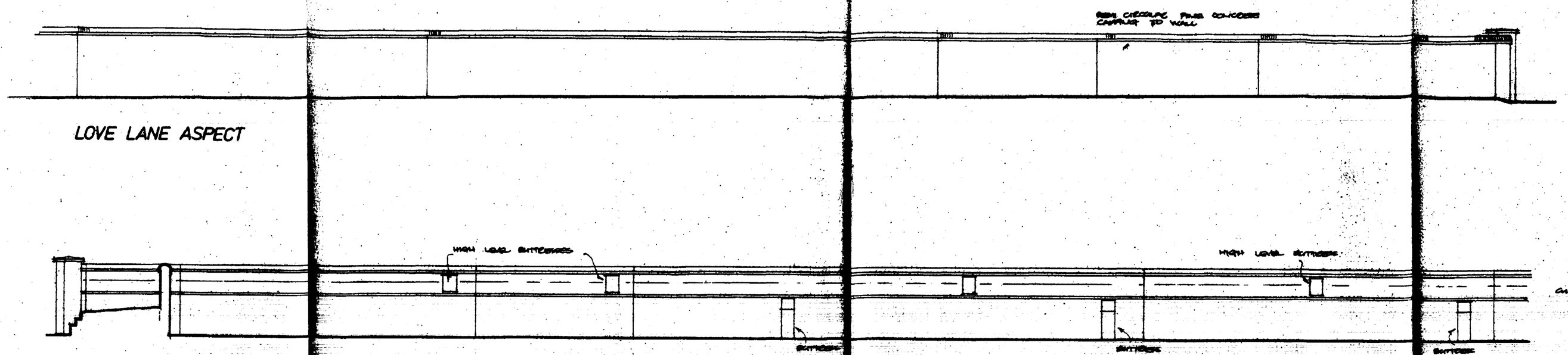

LOVE LANE ASPECT

AYSCOUGHFEE GARDENS ASPECT

PROPOSED

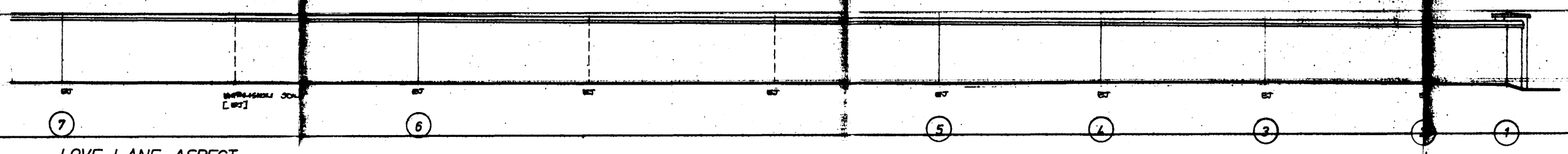

LOVE LANE ASPECT

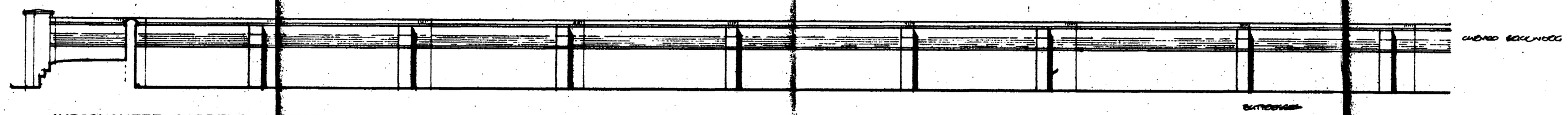

AYSCOUGHFEE GARDENS ASPECT

SOUTH HOLLAND D.C.
PLAN DEPT.
27 JAN 1993
REF. 0961/93

HOUSING AND PROPERTY SERVICES
MRS SALLY WALTHAM
BA(Hons) P.I.H.
Director of Housing and Property Services
Council Offices, Priory Road
Spalding, Lincolnshire PE11 2XE
Telephone (0775) 761161

SOUTH HOLLAND DISTRICT COUNCIL

AYSCOUGHFEE HALL,
CHURCHGATE,
SPALDING.
REBUILDING OF
BOUNDARY GARDEN WALL

DRAWING NO. 1:100

FINAL A/B 2

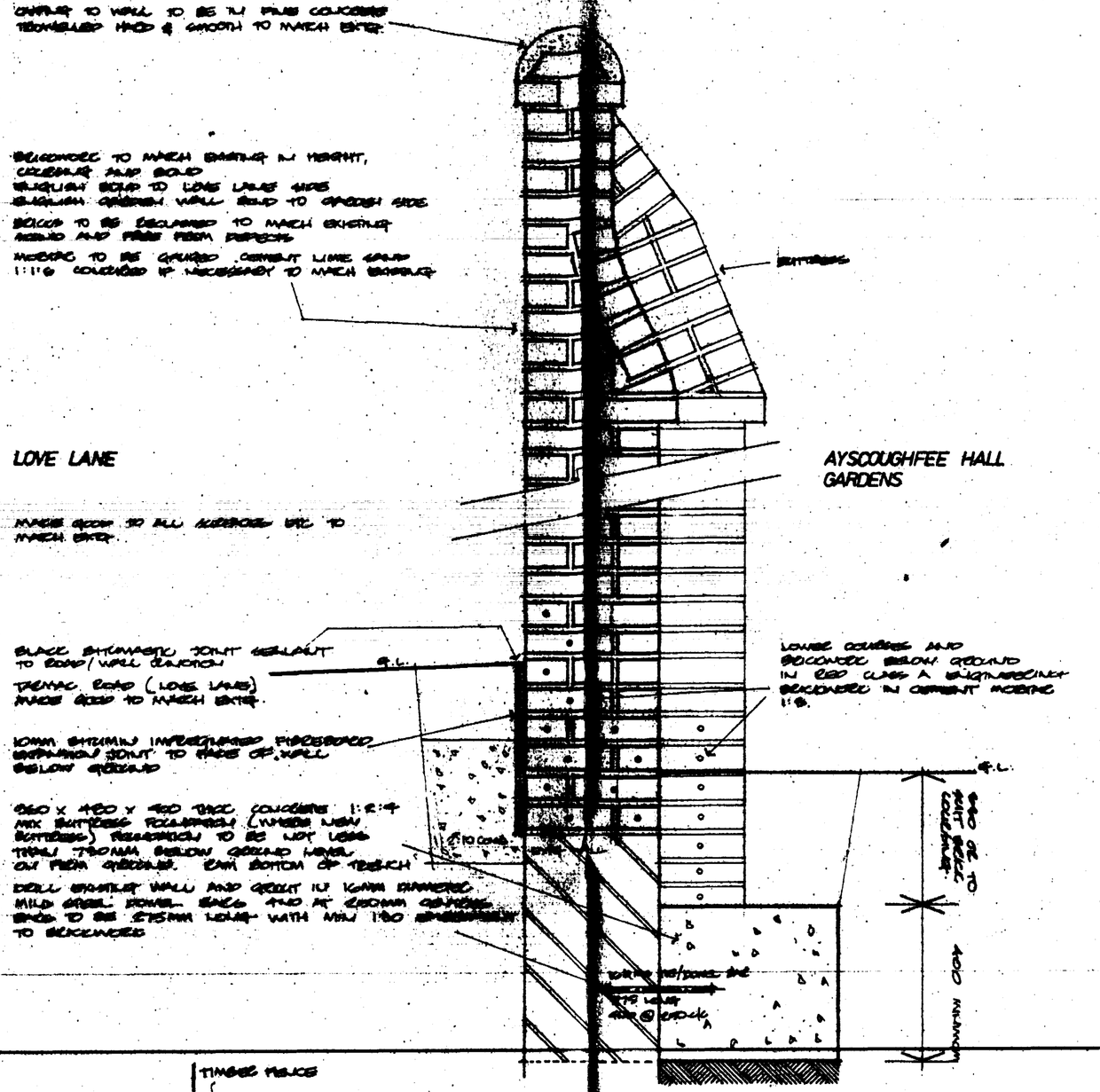

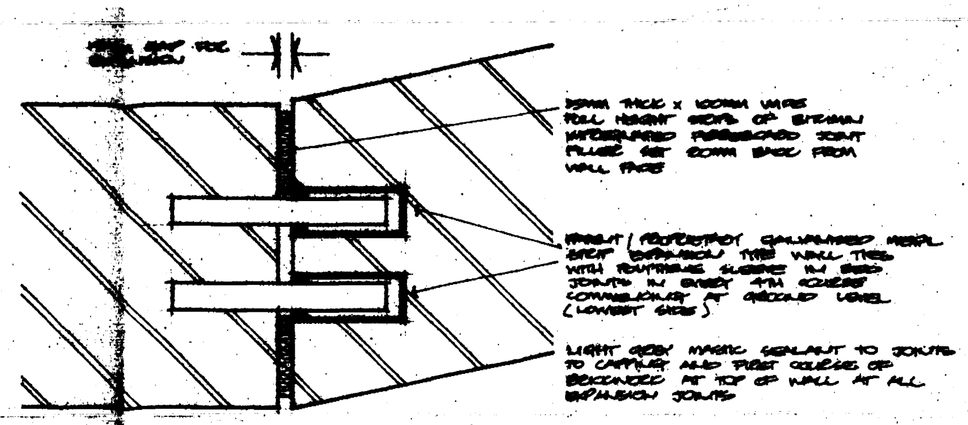

PLAN ON EXPANSION JOINTS 1:5

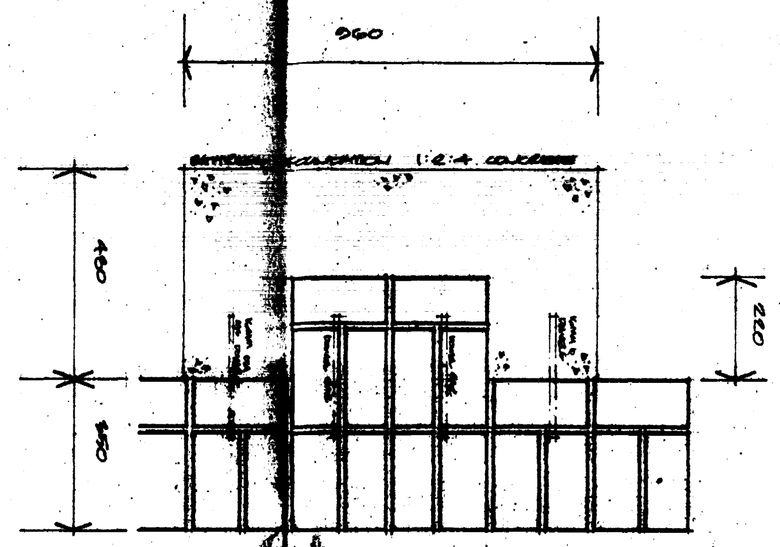

PLAN ON BUTTRESSES 1:10

PROPOSED WORK

TRADESMEN TO VISIT SITE TO ASCERTAIN CONDITIONS AND EXTENT OF SITE AND WORKS. NO ENTRY WILL BE ALLOWED PRE RELEASE OF WORKING CONDITIONS, SITE ETC.

ALL WORK SHALL BE TO THE COMPLETE SATISFACTION OF THE COUNCIL'S (SHPS) SUPERVISING WORKS/MAJOR OFFICER / CONTRACT ADMINISTRATOR.
ANY UNSATISFACTORY WORK WILL BE REMOVED & SHALL REMAIN AT THE CONTRACTOR'S EXPENSE

THE CONTRACTOR WILL COMPLY WITH ALL POLICE REGULATIONS HIGHWAYS ACTS ETC. AND ALL ACTS OF PARLIAMENT, STATUTES, REGULATIONS, BYELAWS AND BYLAWS ETC APPLICABLE TO THE WORKS AND EXECUTION THEREOF.

THE WORKS

CAREFULLY REMOVE & STORE ARTEFACTS FROM EXISTING WALL AS DESCRIBED AND RESTORE THE WALL FROM POINT 2 TO 7 INCLUSIVE.
FROM POINT 2 TO 'GATE POST' CHOP OUT DEFECTIVE BRICKWORK AND REPLACE TO MATCH.
REMOVE AND REPLACE COPING AS CAPPING TO MATCH EXIST. MAKE GOOD TO POINTING T.M.E.

THE NEW WALL SHALL BE BUILT ON THE SAME LINES AS THE EXIST. THE CONTRACTOR SHALL 'LEVEL UP' THE EXIST WALL / FOUNDATION BEFORE REBUILDING. NEW WALL TO BE BUILT PLUMB

CONTRACTOR TO KEEP THE WORKS CLEAN, TIDY & SECURE AND COMPLY WITH ALL ASPECTS OF HEALTH & SAFETY

CONTRACTOR TO TAKE OUT INSURANCE RE. HANGOUT & MAKE GOOD EXIST. THE COUNCIL ARE NOT LIABLE FOR ANY DAMAGE

SOUTH HOLLAND D.C.
PLANNING DEPT.
27 JAN 1993
0061/93...

HOUSING AND PROPERTY SERVICES
MRS SALLY WALTHAM
Bsc(Hons) F.I.H.
Director of Housing and Property Services
Council Offices, Priory Road
Spalding, Lincolnshire PE11 2XE
Telephone (0775) 761161

SOUTH HOLLAND DISTRICT COUNCIL

AYSCOUGHFEE HALL, CHURCHGATE, SPALDING
PROPOSED DEMOLITION OF BOUNDARY GARDEN WALL

