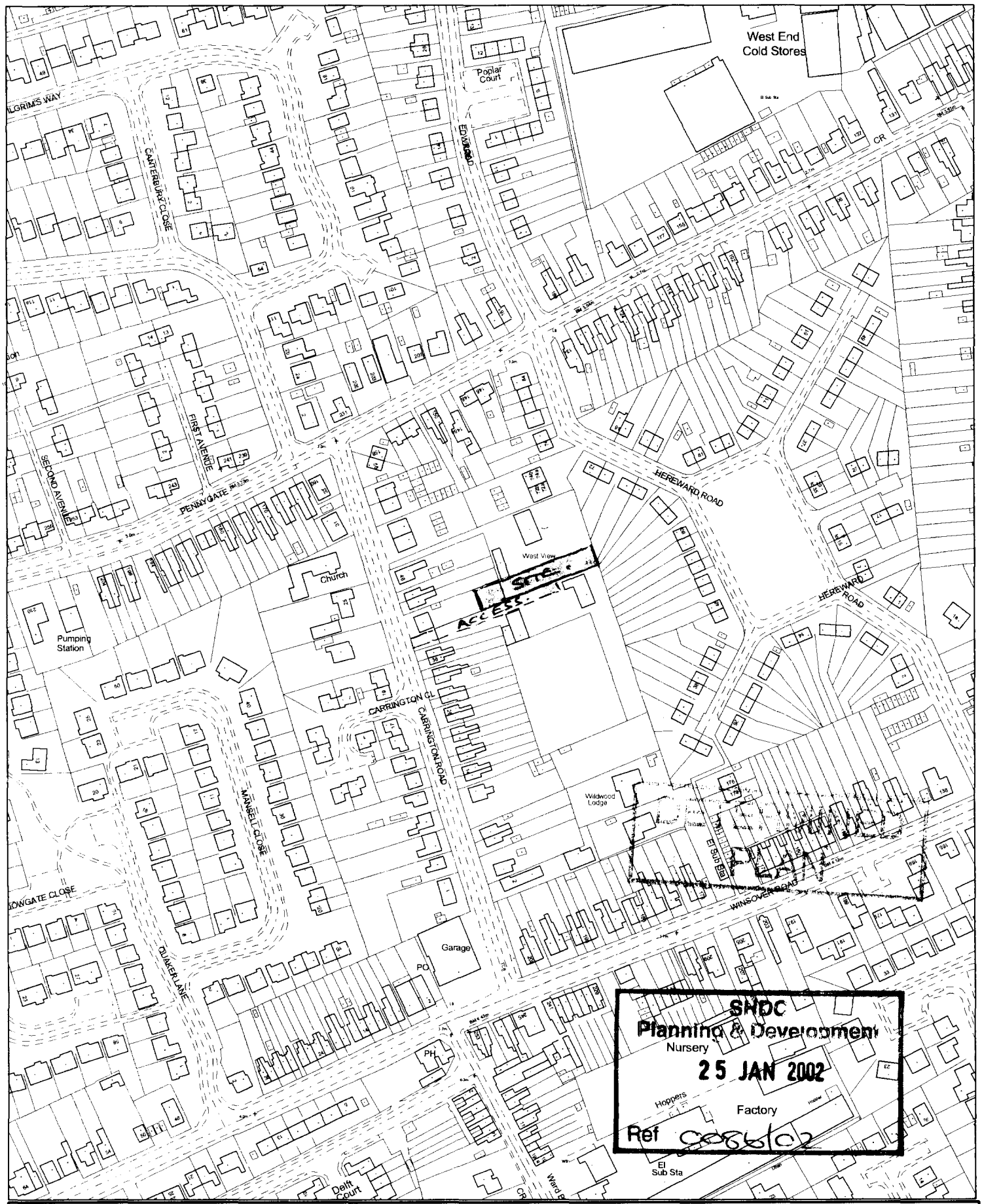

SOUTH HOLLAND DISTRICT COUNCIL

Council Offices, Priory Road, Spalding,
Lincolnshire PE11 2XE

This copy has been produced specifically for the map return scheme purposes only. No further copies may be made.

Scale: 1:2500

This map is reproduced from Ordnance Survey material with permission of Ordnance Survey on behalf of Her Majesty's Stationery Office (c) Crown copyright. Unauthorised reproduction infringes Crown copyright and may lead to prosecution or civil proceedings. South Holland District Council LA079413 2002

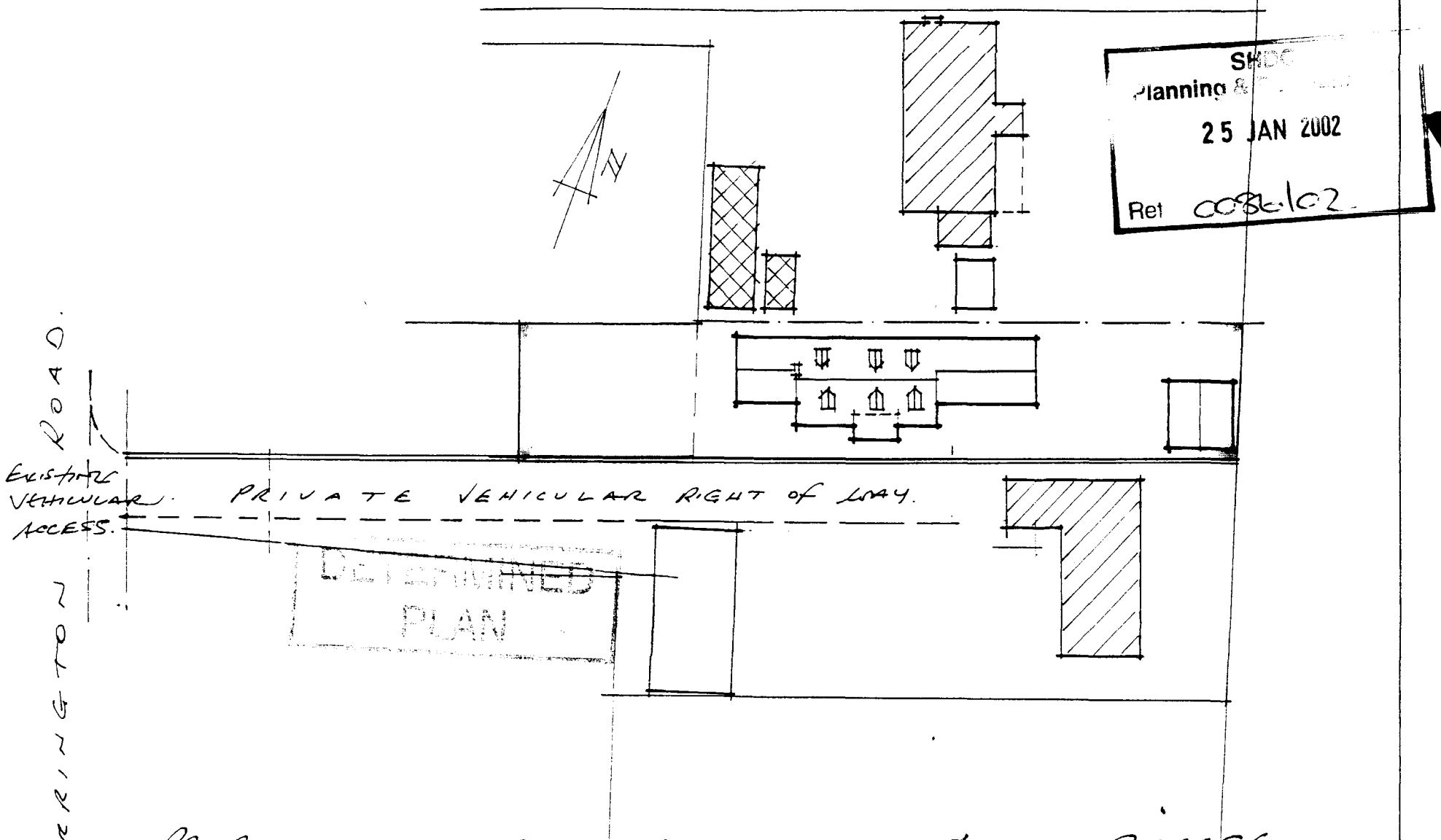

Planning &
25 JAN 2002
Ref C08/02

DETERMINED
PLAN

• PROPOSED CHALET STYLE HOUSE AND DOUBLE GARAGE. •

• CARRINGTON ROAD • SPALDING FOR MR + MRS C. TAYLOR •

DRAWING NO. 01/55/04. • BLOCK PLAN • SCALE 1:500 •

R.N. LOWLING. M.B.I.A.T.
9. GALWAY CLOSE.
SPALDING. PE11 3FL.
TEL/FAX (01775) 723836

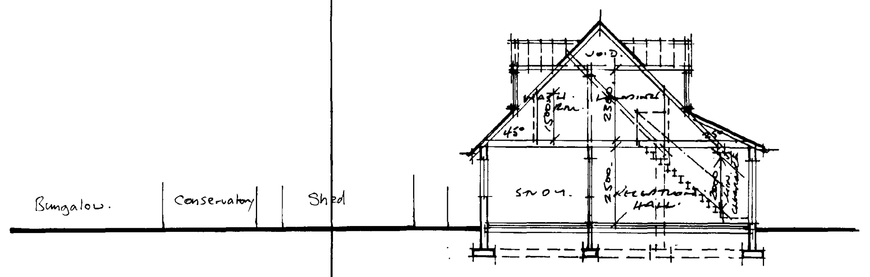

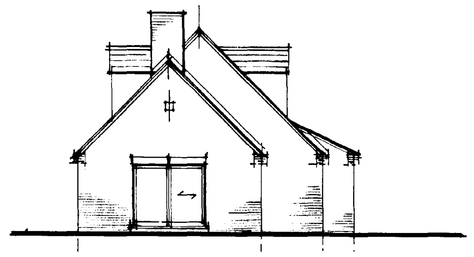
SOUTH WEST ELEVATION.

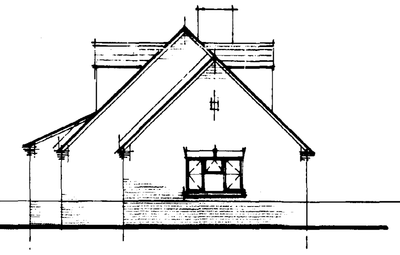
NORTH EAST ELEVATION.

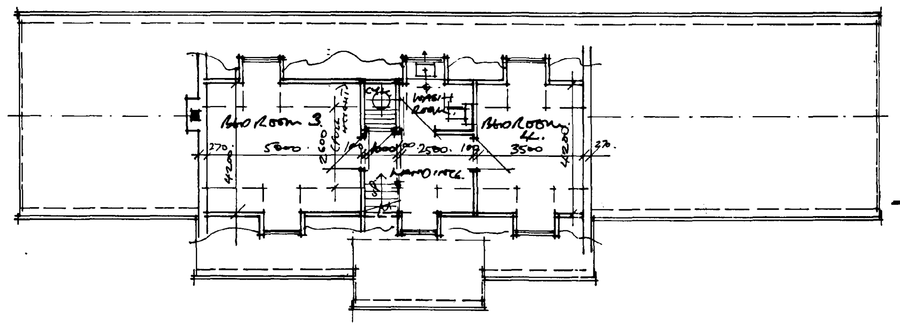

FIRST FLOOR PLAN.



NORTH WEST ELEVATION..(REAR).



SOUTH EAST ELEVATION.(FRONT).

GROUND FLOOR PLAN.

EXISTING PRIVATE DRIVEWAY FROM CARRINGTON ROAD (VEHICULAR RIGHT OF WAY TO SITE)

- PROPOSED CHALET STYLE DWELLING-HOUSE AND DOUBLE GARAGE.
- CARRINGTON ROAD · SPALDING · LINCS. · TEL. · MR. & MRS. CHARLES TAYLOR.
- DRAWING NO. 01/55/03. · SCALE 1:100. · DECEMBER 2001. RSL.

DETERMINED PLAN

SHDC Planning & 25 JAN 2002 Ref 0086/02

R.N. CAULING MSIAT. ARCHITECTURAL TECHNOLOGIST.
9. GALWAY CLOSE · SPALDING · LINCS. PE11 3FL.
TEL/FAX. (01775) 723936.