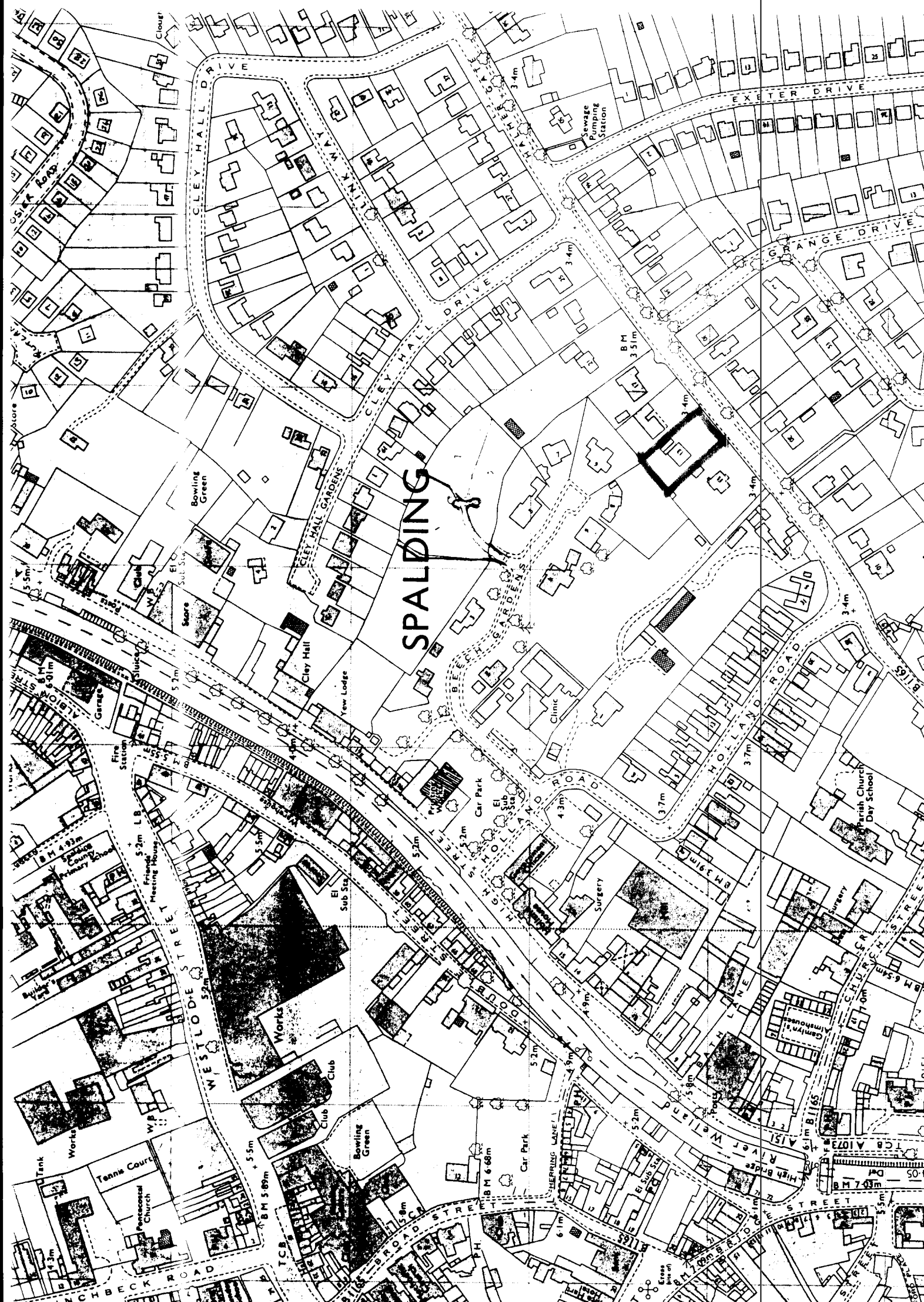
SPALDING
CLEY HALL DRIVE
LINK WAY
HALMER GATE
EXETER DRIVE
GRANGE DRIVE
Sewage Pumping Station
CLEY HALL GARDENS
BEECH GARDENS
Bowling Green
Store
Club
Cley Hall
Yew Lodge
Clinic
Car Park
El Sub Sta
Surgery
HOLLAND ROAD
HIGH STREET
DOUBLE STREET
WESTLODE STREET
Works
Fire Station
Garage
Sluice
Friends' Meeting House
Spalding County Primary School
Parish Church Day School
Gamlyn's Almshouses
BATH LANE
CHURCH STREET
River Welland
High Bridge
HERRING LANE
BROAD STREET
BRIDGE STREET
Tennis Court
Pentecostal Church
Tank
Cross
Clough
Post
Dwg
A151
B1165
TCB
BM 3·51m
BM 4·93m
BM 5·89m
BM 6·68m
BM 7·03m
3·4m
3·7m
4·3m
4·9m
5·2m
5·5m
5·8m
6·1m
6·4m
7·0m

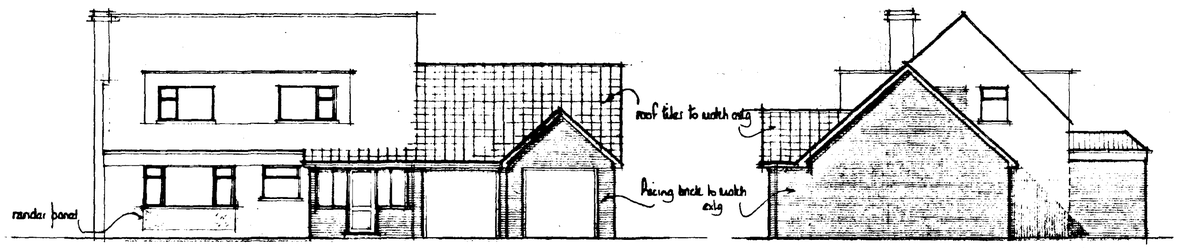

s east

n east

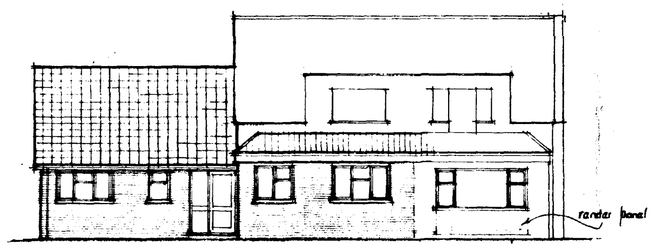

n west

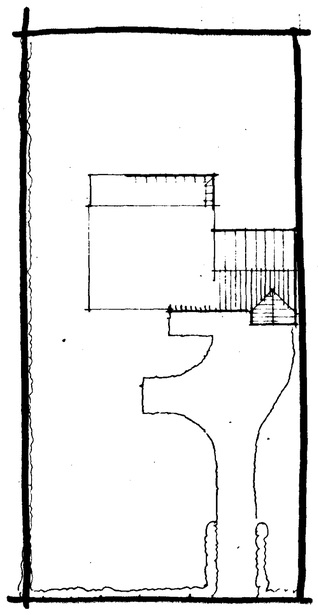

block plan

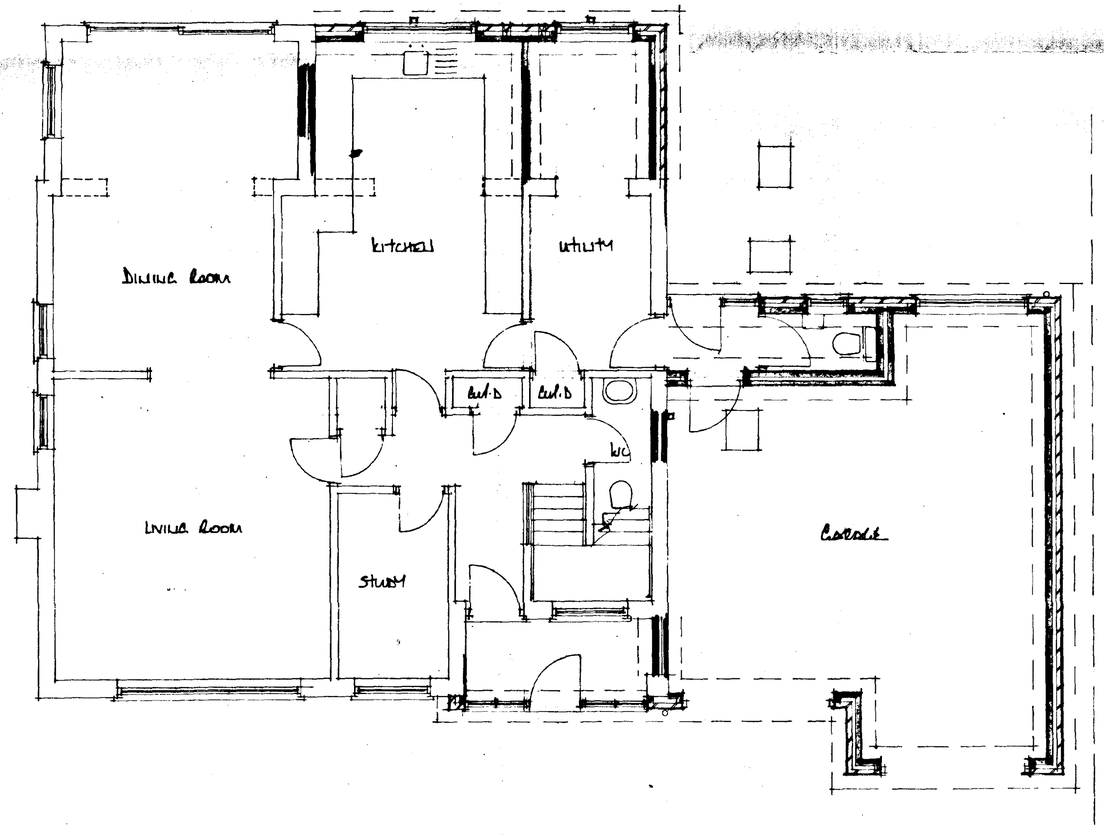

ground floor plan

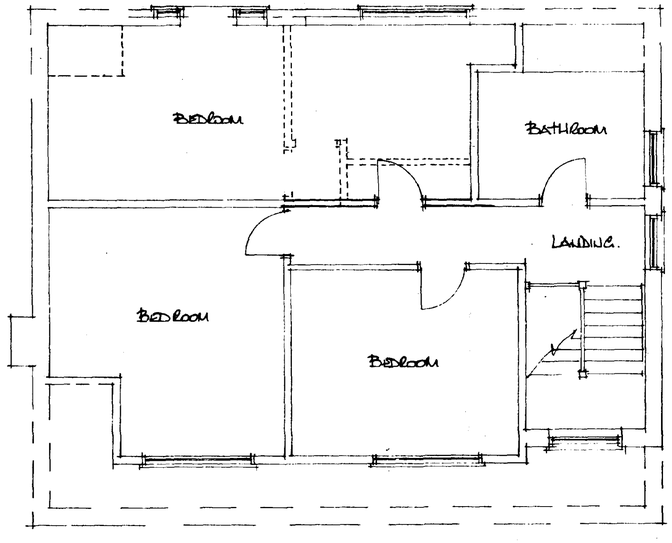

first floor plan

SNDC
Planning & Development
19 FEB 2003
Ref 0186/03

DETERMINED
PLAN

A		
	Date	Revisions

© copyright

East
Midlands
Design
Associates

"Willow Lodge",
Horseshoe Road,
Spalding,
Lincs. PE11 3JA
Tel: Spalding (0775) 767968

Client
MR J & MRS H HAMILL

Job Title
Extensions & Alterations At
13 Holmes Gate
Spalding.
Lincs.

Drawing Title
Plans & Elevations

Scale 1:50 . 1:100 . 1:250

Date FEB 03 | Drawn by

Drg. No 02/40/01 | Rev