THIS DRAWING IS FOR THE PURPOSE OF OBTAINING PLANNING PERMISSION ONLY



FRONT ELEVATION



SIDE ELEVATION



REAR ELEVATION

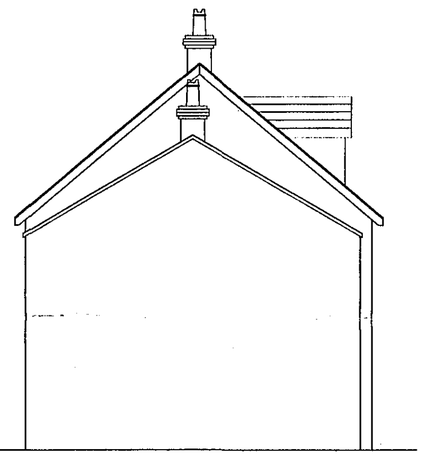

SIDE ELEVATION

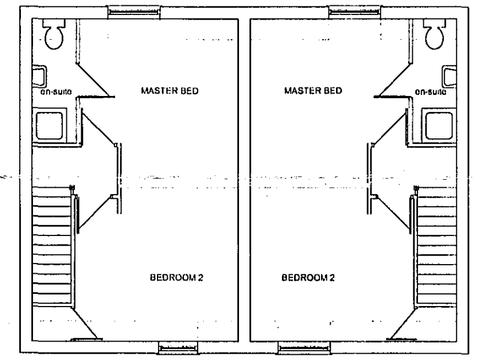

SECOND FLOOR PLAN

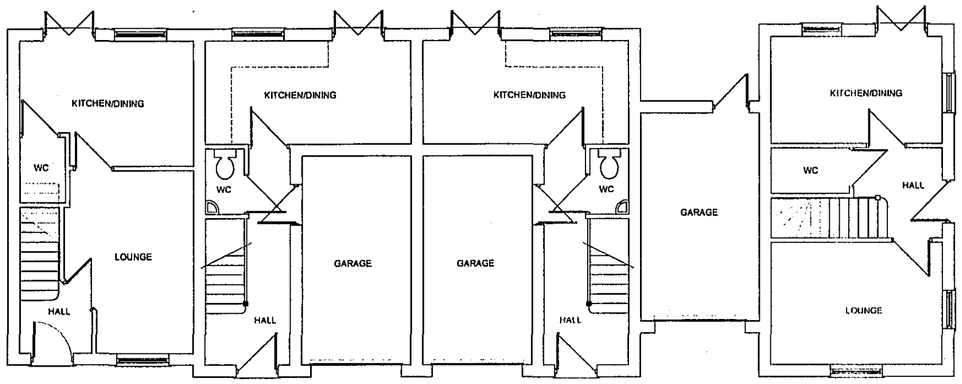

GROUND FLOOR PLAN

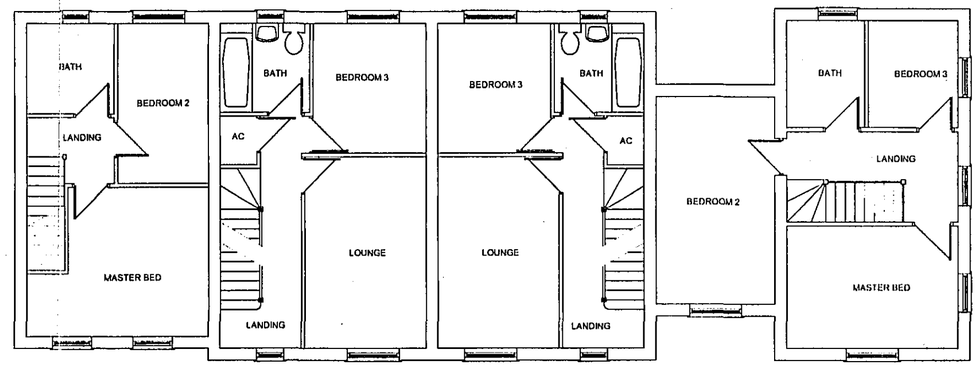

FIRST FLOOR PLAN

RDC
PLANNING & DEVELOPMENT
22 FEB 2007
Ref. 0240/07
DETERMINED
PLAN
DRAWING
16 FEB 2007
ISSUED

SOVEREIGN HOMES
Fulney Hall,
69 Holbeach Road
Spalding, Lincolnshire,
PE12 6ER
Tel: 01775 715716
Fax: 01775 715715
Website: www.sovereignhomes.co.uk

SITE: MATMORE GATE, SPALDING, LINCOLNSHIRE.

TITLE: PLANNING DRAWINGS - PLOTS 7 - 10
FLOOR LAYOUTS AND ELEVATIONS

KTC | 1:100 | 29-01-07 | SH2510/

P:\Projects\500-599\564 Sovereign Homes\564-9 Matmore Gate, Spalding\CAD Files\00-RDC Drawings\Current\design sheets.dwg, 02/02/2007 11:41:29