

FRONT ELEVATION

SIDE ELEVATION



REAR ELEVATION

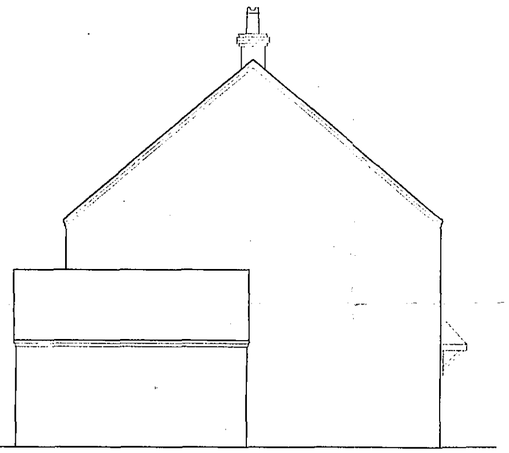

SIDE ELEVATION

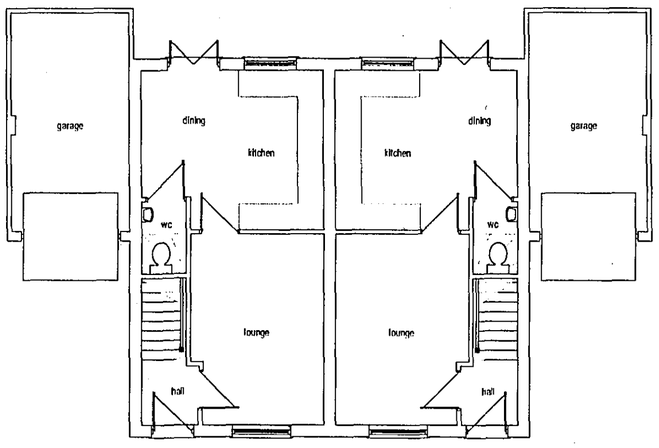

GROUND FLOOR PLAN

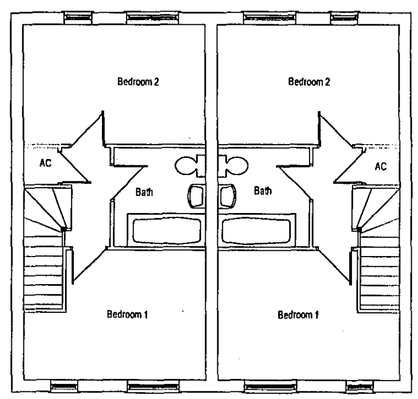

FIRST FLOOR PLAN

THIS DRAWING IS FOR THE PURPOSE OF OBTAINING PLANNING PERMISSION ONLY

SHDC
PLANNING & DEVELOPMENT
2 2 FEB 2007
Ref. 0240/07

DETERMINED PLAN

DRAWING
1 6 FEB 2007
ISSUED

SOVEREIGN
Fulney Hall,
69 Holbeach Road
Spalding, Lincolnshire,
PE12 6ER
Tel : 01775 716718
Fax : 01775 716715
Website www.sovereignhomes.co.uk

SITE AT
MATMORE GATE, SPALDING, LINCOLNSHIRE.

DRAWING
PLANNING DRAWINGS - PLOTS 1 & 2
LAYOUTS & ELEVATIONS

DRAWN	SCALE	DATE	DWG NO
KTC	1:100	29-01-07	SH2510'

P:\Projects\3900-3999\3964 Sovereign Homes\3964-9 Matmore Gate, Spalding\CAD Files\00-RDC Drawings\Current design sheets.dwg, 02/02/2007 11:41:21