THIS DRAWING IS FOR THE PURPOSE OF OBTAINING PLANNING PERMISSION ONLY



FRONT ELEVATION

SIDE ELEVATION

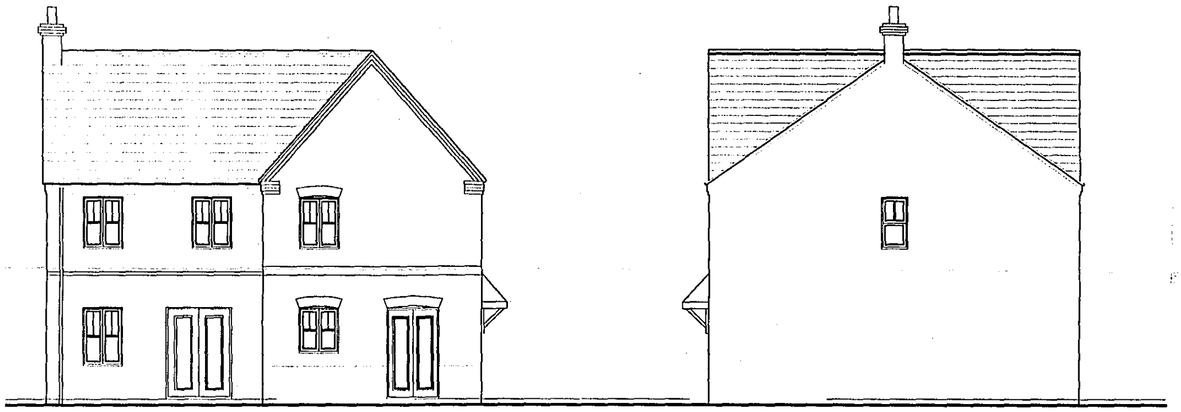

REAR ELEVATION

SIDE ELEVATION

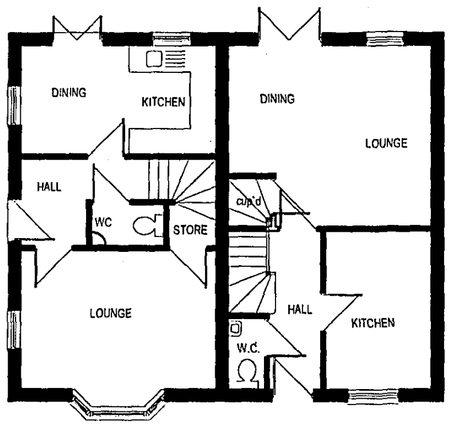

GROUND FLOOR

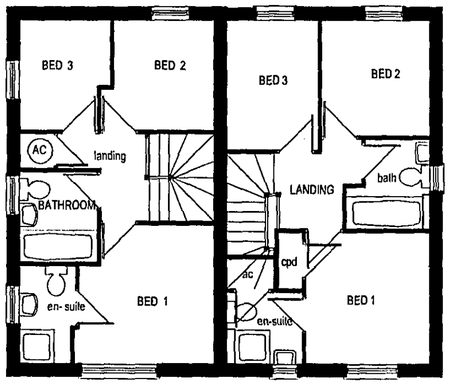

FIRST FLOOR

SHDC
PLANNING & DEVELOPMENT
2 2 FEB 2007
Ref. 0240/07

DETERMINED PLAN

DRAWING
1 6 FEB 2007
ISSUED

SOVEREIGN HOMES

Fulney Hall,
69 Holbeach Road
Spalding, Lincolnshire,
PE12 6ER
Tel : 01775 716716
Fax : 01775 716715
Website: www.sovereignhomes.co.uk

RESIDENTIAL DEVELOPMENT AT MATMORE GATE, SPALDING, LINCOLNSHIRE.

THE KENILWORTH & THE STAMFORD
PLOTS 17-20

DRAWN	SCALE	DATE	DWG. NO
EM	1:100	09/06	SH2510/00

P:\Projects\500-599\564 Sovereign Homes\564.9 Matmore Gate, Spalding\CAD Files\00-RDC Drawings\Current\plots 17-20.dwg, 14/02/2007 16:56:58