THIS DRAWING IS FOR THE PURPOSE OF OBTAINING PLANNING PERMISSION ONLY

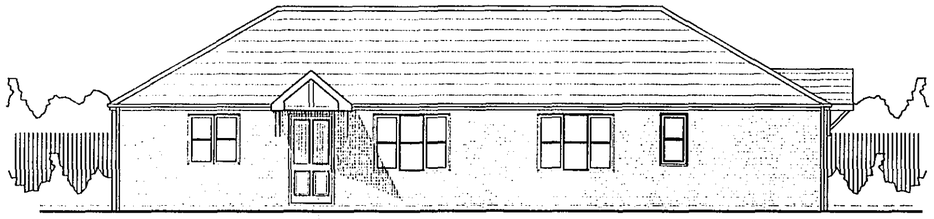

FRONT ELEVATION

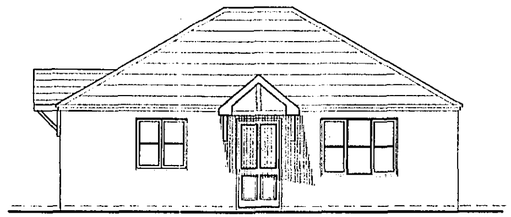

SIDE ELEVATION

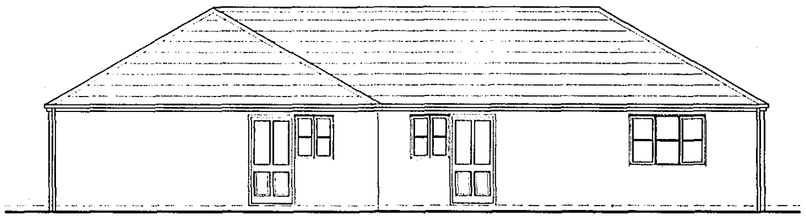

REAR ELEVATION

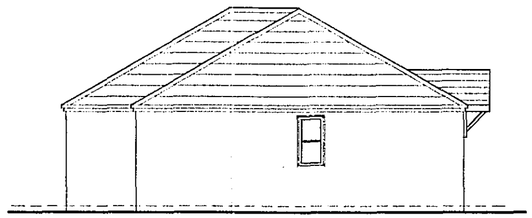

SIDE ELEVATION

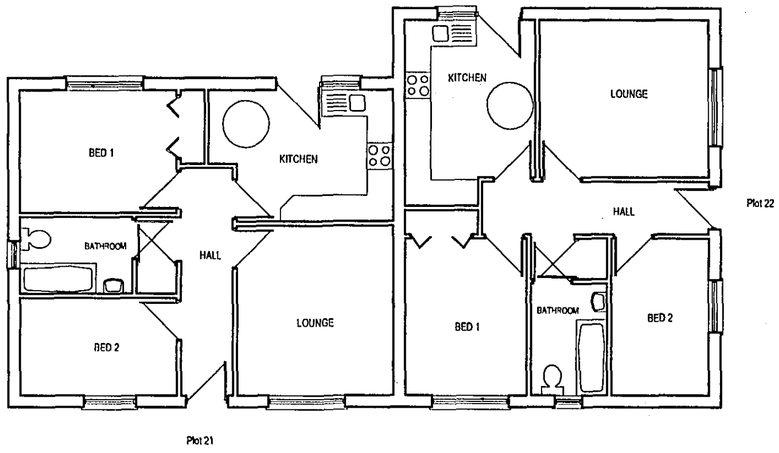

FLOOR LAYOUT

SHDC
PLANNING & DEVELOPMENT
2 2 FEB 2007
Ref. 0260/07

DETERMINED
PLAN

DRAWING
1 6 FEB 2007
ISSUED

SOVEREIGN HOMES
Fulney Hall,
69 Holbeach Road
Spalding, Lincolnshire,
PE12 6ER
Tel : 01775 716715
Fax : 01775 716715
Website: www.sovereignhomes.co.uk

RESIDENTIAL DEVELOPMENT AT
MATMORE GATE, SPALDING, LINCOLNSHIRE.

DRAWING: PLOTS 21 & 22

DRAWN	SCALE	DATE	DWG NO
GJS	1:100	09/06	SH2510/00

P:\Projects\500-599\564 Sovereign Homes\564-9 Matmore Gate, Spalding\CAD Files\00-RDC Drawings\Current\Plots 23 & 24.dwg, 14/02/2007 16:55:56