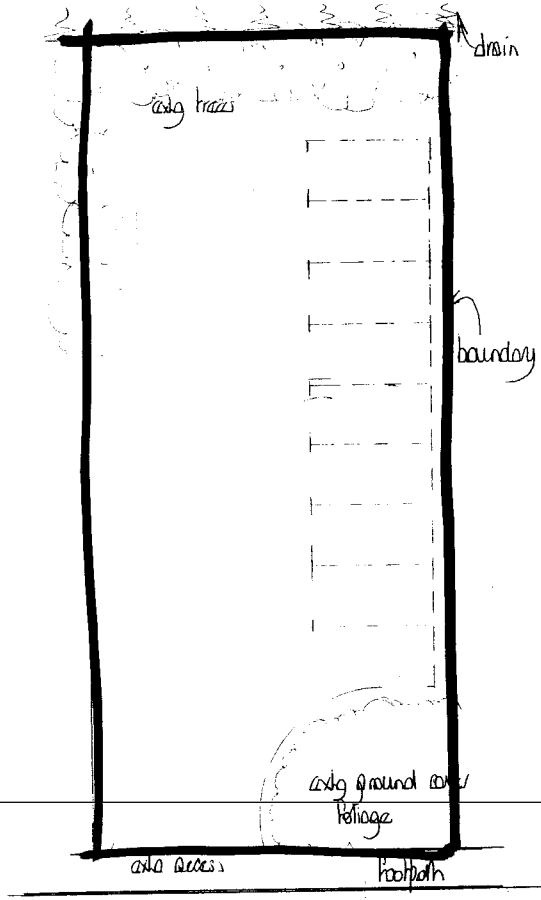

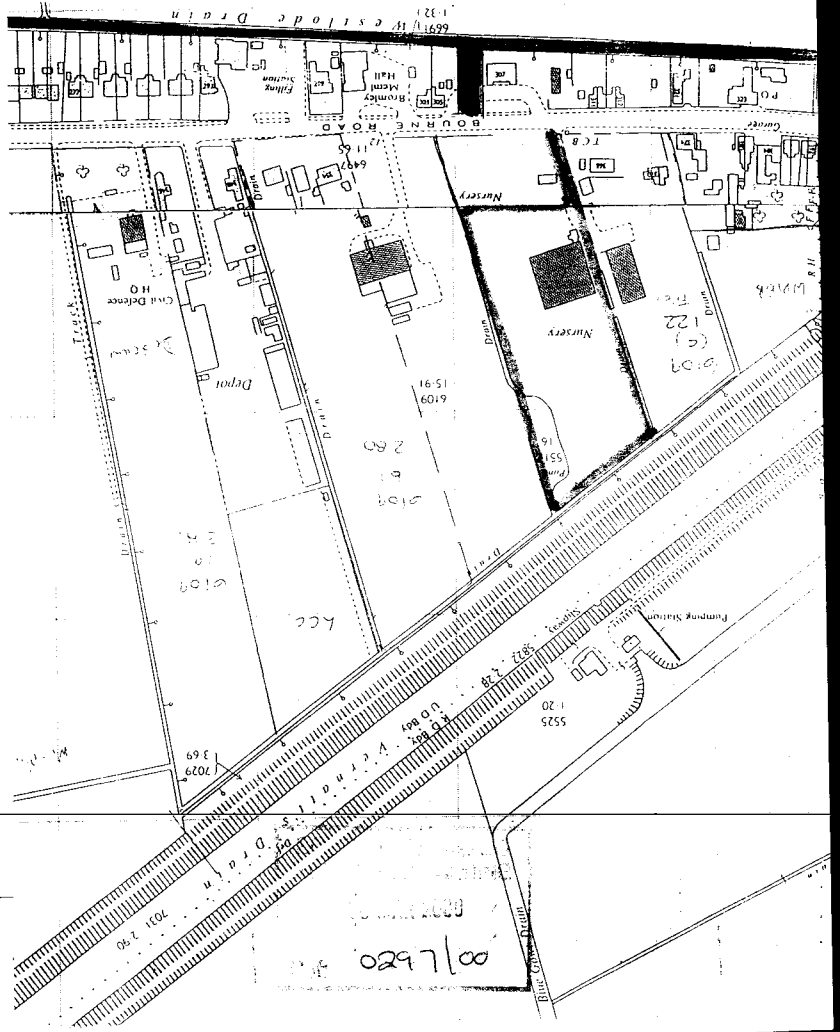

A151 BOURNE ROAD

BLOCK PLAN 1:200

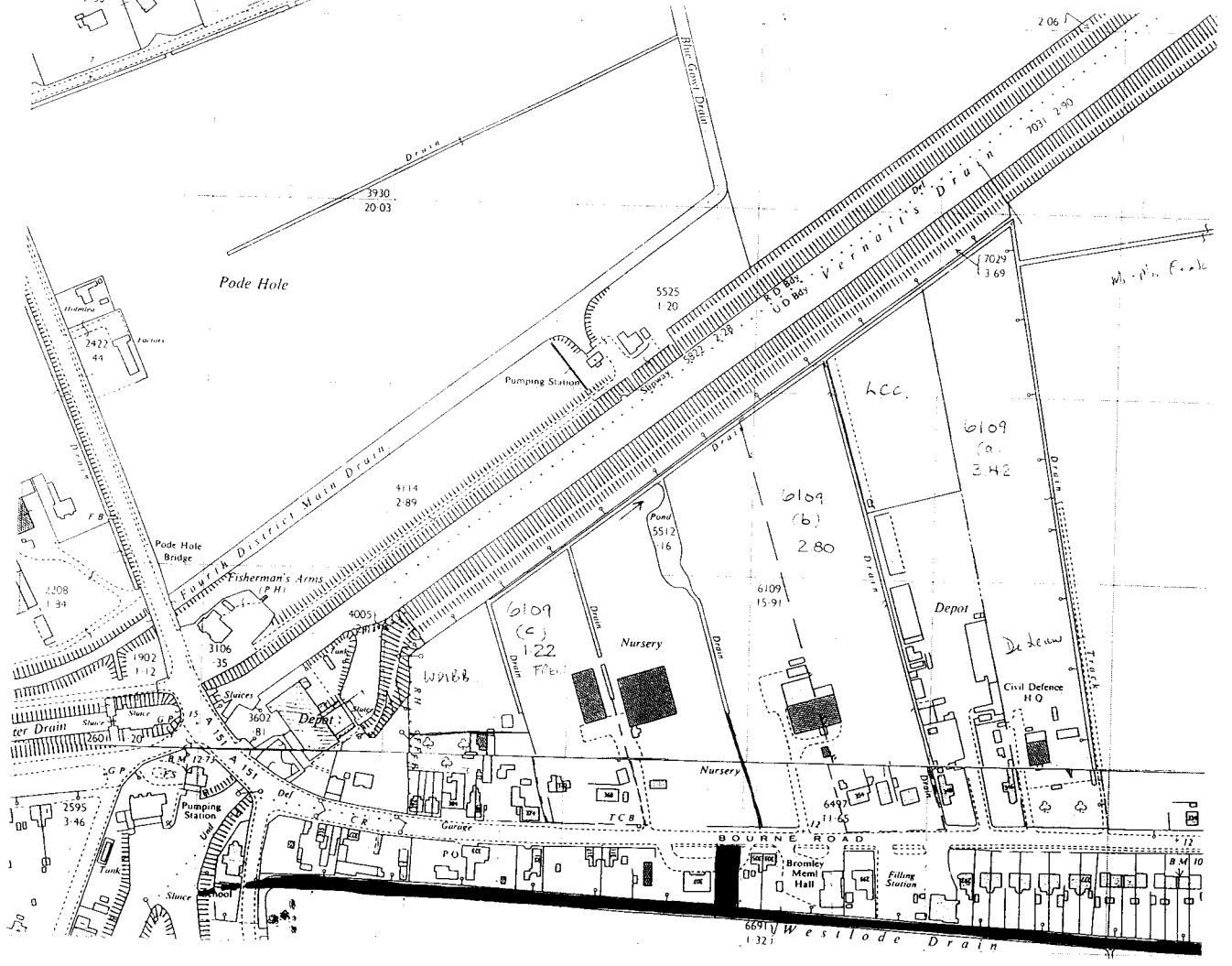

Pode Hole
Blue Gowt Drain
Drain
3930
20·03
Vernatt's Drain
7031 2·90
2·06
7029
3·69
5525
1·20
R D Bdy
U D Bdy
Pumping Station
Sluiceway
5822 2·28
Fourth District Main Drain
4114
2·89
Pode Hole Bridge
Fisherman's Arms
(P H)
2422
44
Holmlea
Factors
2208
1·34
1902
1·12
3106
·35
4005
Sluices
3602
·81
Depot
Tank
Sluice
2601
1·20
Pond
5512
·16
6109
(c)
1·22
6109
(b)
2·80
6109
15·91
6109
(a)
3·42
LCC
Nursery
Depot
Civil Defence
H Q
Track
Drain
Nursery
6497
11·65
Garage
T C B
P O
BOURNE ROAD
Bromley
Meml
Hall
Filling
Station
Pumping
Station
2595
3·46
Tank
Sluice
School
6691
1·32
Westlode Drain