

East

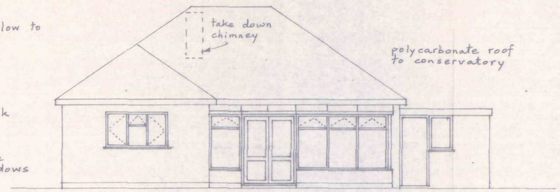

North



West

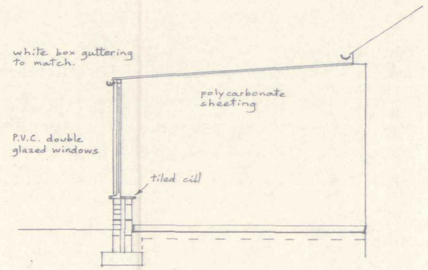

Section - Conservatory

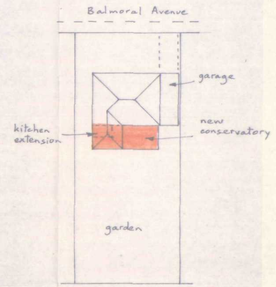

Site Plan

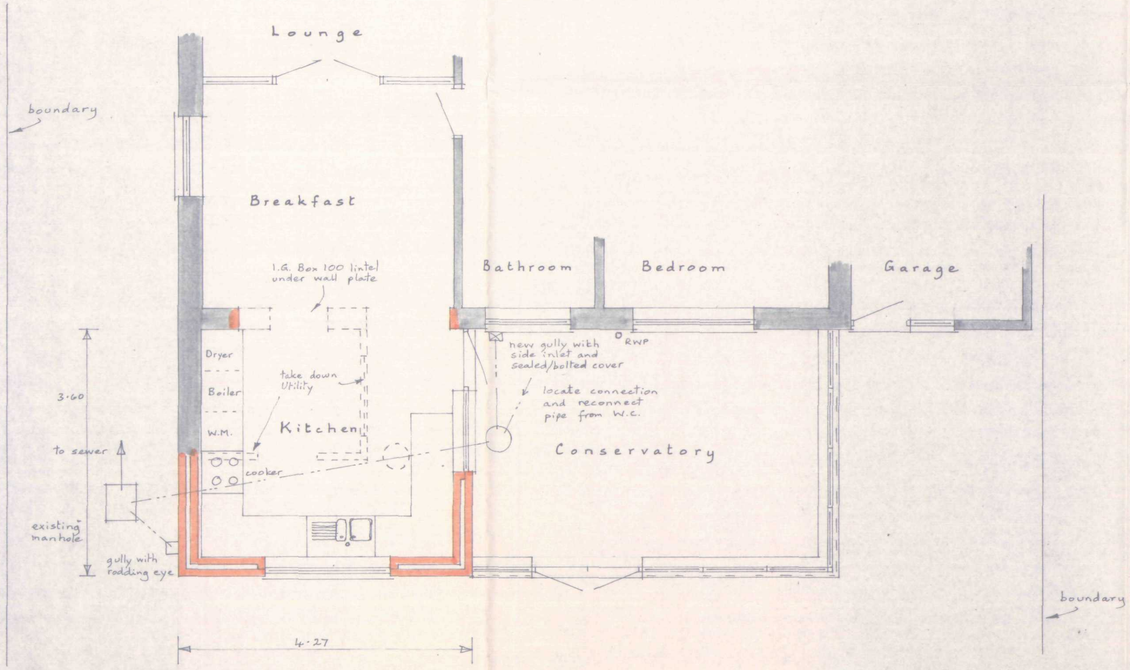

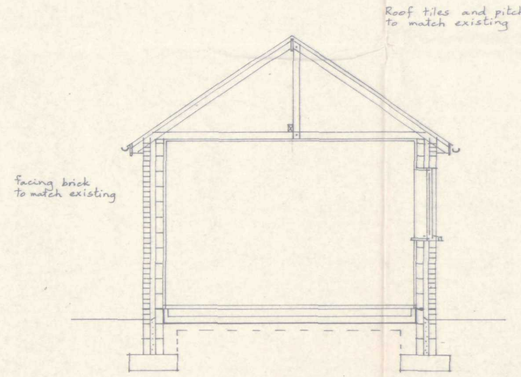

Cross Section - Kitchen

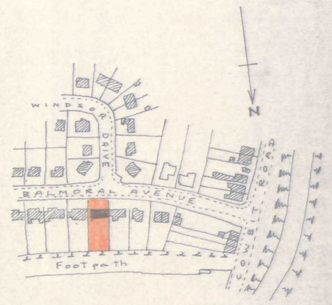

Location

O.S. Map ref TF 2421
Scale 1:2500

DETERMINED PLAN

SHDC
PLANNING & DEVELOPMENT
04 MAR 2004
Ref. 0298/04

Mr. and Mrs. K.G. Smith
7, Balmoral Avenue,
SPALDING.

Rear Extension

Written dimensions to be used in preference to scaled, and all measurements to be verified by checking on site.	Scale 1:100 & 1:50
Local Authority Ref. Planning	Drawing No. 240301
Building Regulations	Date March 2004

A. ROFFE
BUILDING DESIGN & PLANS
1, Green Lane,
SPALDING, Lincs. PE11 2YB
Tel: 01775-723 680