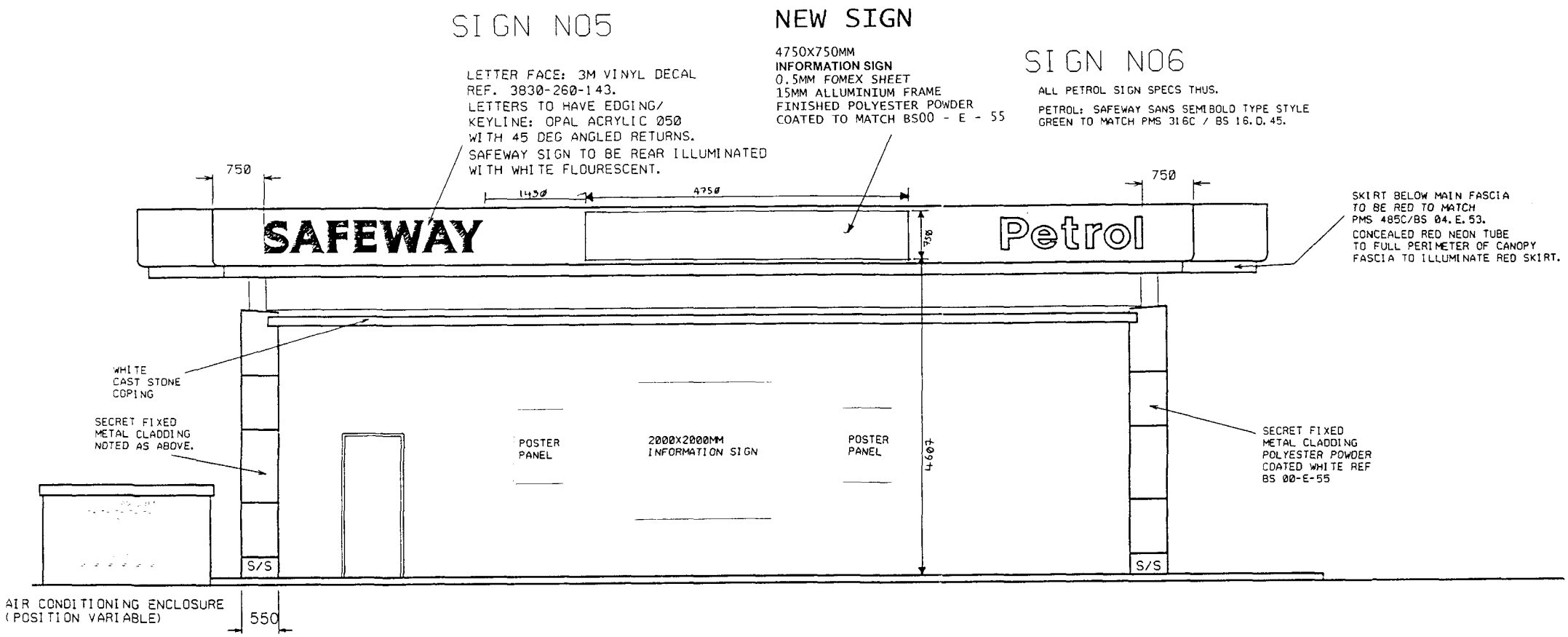

EAST ELEVATION

PETROL FILLING STATION ELEVATIONS



Application for Advertsing Consent - Safeway Store Car Park

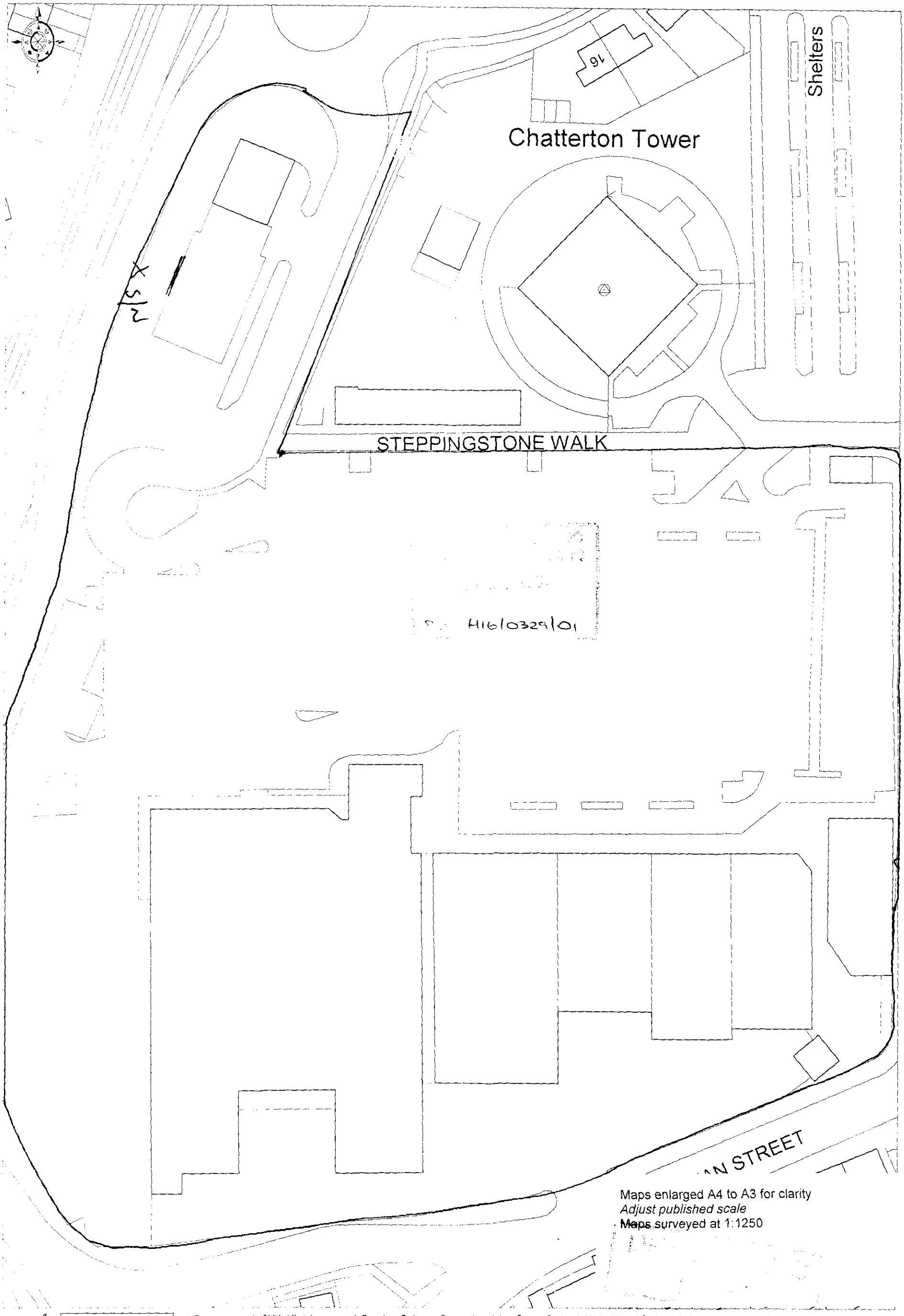

Maps enlarged A4 to A3 for clarity
Adjust published scale
Maps surveyed at 1:1250

© Crown copyright 2001 All rights reserved. Based on Ordnance Survey digital data Survey Scale - 1:2500 Plotted Scale - 1:1150
(Scales other than at Survey Scale should not be used for accurate measurement). Business occupancy data ©2001 Thomson Directories Ltd.