E L E V A T I O N S



FRONT SIDE REAR SIDE

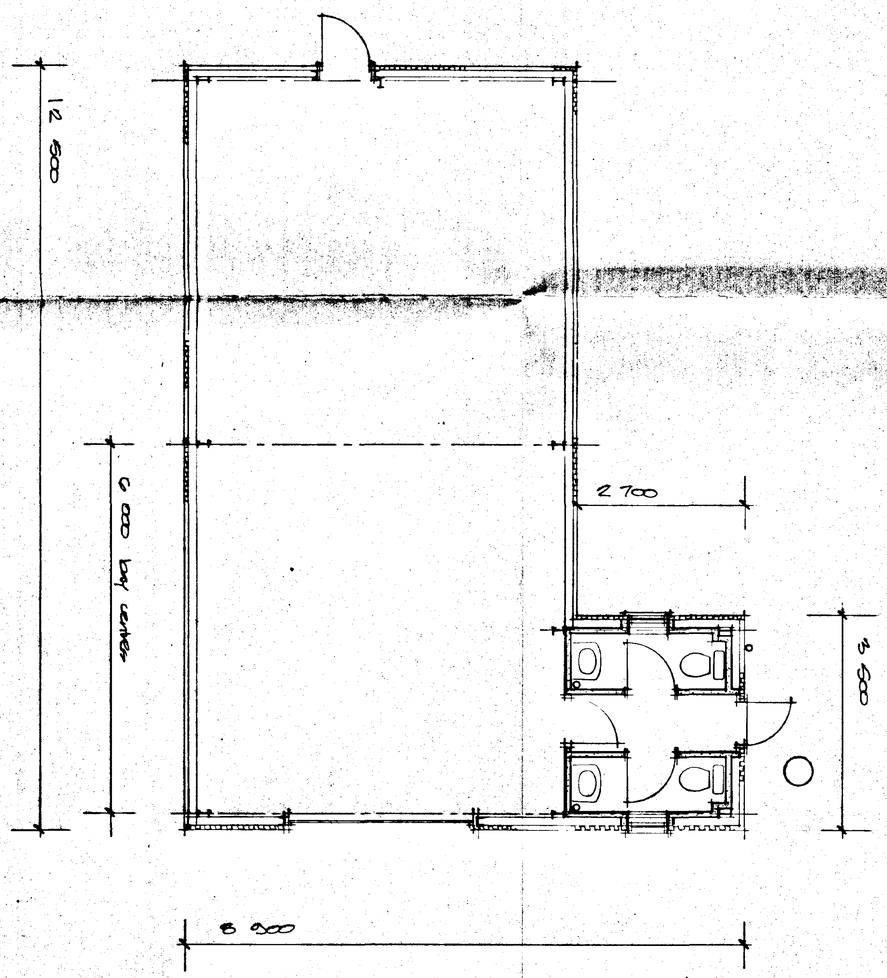

FLOOR PLAN

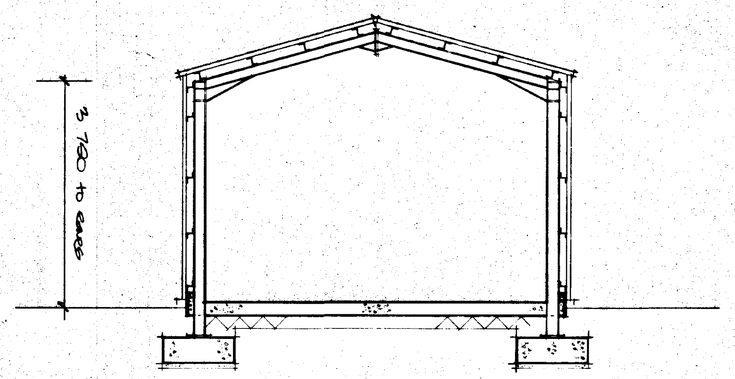

SECTION

SOUTH HOLLAND DC
HOUSING & PLANNING
01 APR 1998
Ref: 0355/98

DETERMINED
PLAN

ALL DIMENSIONS TO BE CHECKED ON SITE BY BUILDER AND ANY DISCREPANCIES REPORTED TO THE ARCHITECTURAL CONSULTANT IMMEDIATELY UPON DISCOVERY

THIS DRAWING IS THE COPYRIGHT OF L A BUILDING DESIGN AND MAY NOT BE COPIED OR REPRODUCED IN ANY FORM WITHOUT EXPRESS CONSENT

L. A. BUILDING DESIGN
Architectural and Surveying Practice
55 Hannam Boulevard
Spalding
Lincolnshire
PE11 1LB
Tel/Fax (01775) 711439
Peter S. Lithgow MCIOB MBIAT
Member of the Chartered Institute of Building and Member of the British Institute of Architectural Technologists

project
33 WESTON HILLS ROAD
DOWN FULNEY
SPALDING
LINCOLNSHIRE

client
MR & MRS W P WALKER

drawing
PROPOSED NEW GENERAL PURPOSE BUILDING
GENERAL ARRANGEMENT

scale
1:50, 1:100

date
4 - 03 - 98

drawing no
SP15

job no revisions

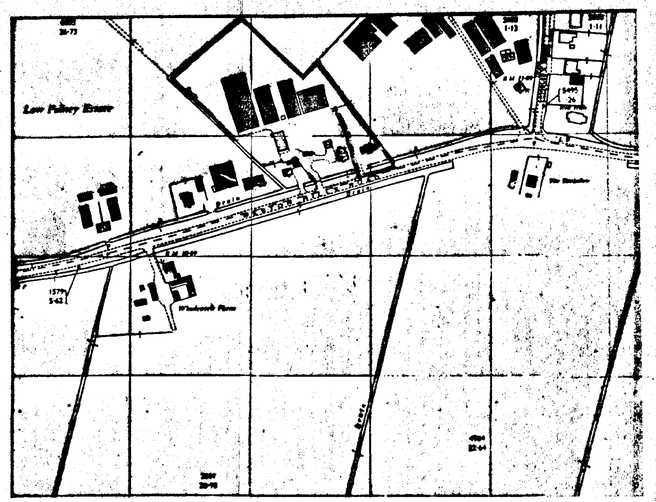

LOCATION PLAN 1 2500

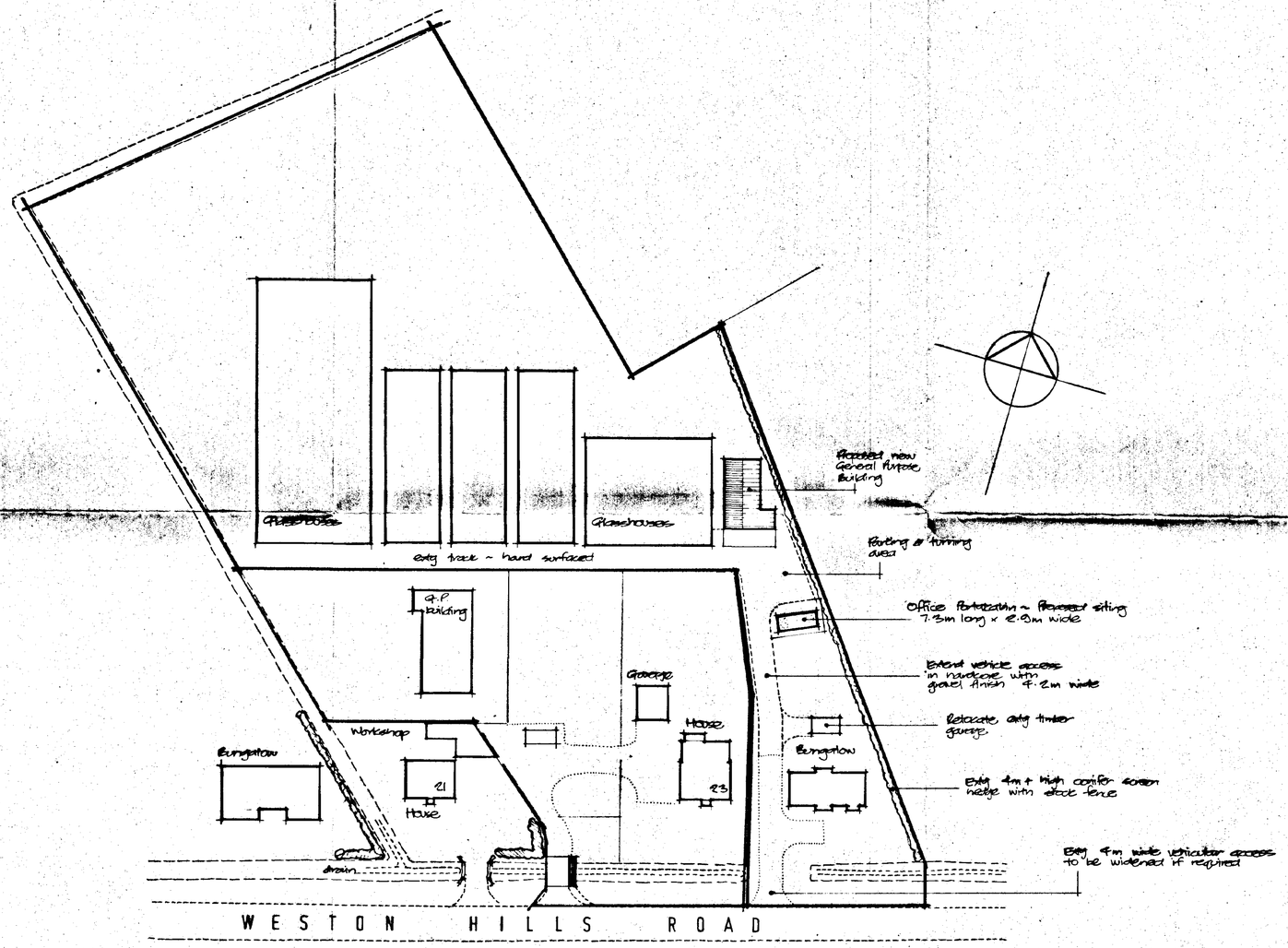

BLOCK PLAN 1 500

SOUTH HOLLAND DC
HOUSING & PLANNING
01 APR 1998
Ref: 0355/98

ALL DIMENSIONS TO BE CHECKED ON SITE BY BUILDER AND ANY DISCREPANCIES REPORTED TO THE ARCHITECTURAL CONSULTANT IMMEDIATELY UPON DISCOVERY

THIS DRAWING IS THE COPYRIGHT OF L A BUILDING DESIGN AND MAY NOT BE COPIED OR REPRODUCED IN ANY FORM WITHOUT EXPRESS CONSENT

L. A. BUILDING DESIGN
Architectural and Surveying Practice
65 Hamram Boulevard
Spalding
Lincolnshire
PE11 1LB
Tel/Fax (01775) 711437
Peter S. Lithgow MCIOB MCIAT
Member of the Chartered Institute of Building and Member of the British Institute of Architectural Technologists

Project:
WESTON HILLS ROAD
LOW FULNEY
SPALDING
LINCOLNSHIRE

Client:
MR & MRS W P WALKER

Drawing:
BLOCK PLAN

Scale:
1:500

Date:
FEBRUARY 98

Drg no:
98/16

Rev no: Revisions:

DETERMINED PLAN