



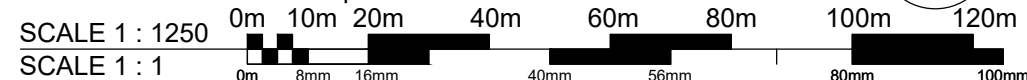
Ordnance Survey, (c) Crown Copyright 2021. All rights reserved. Licence number 100022432

Site Location Plan

Scale 1:1250 @ A3

Site of works proposal outlined in red.

Other land in same ownership/control outlined in blue.



Client:
South Holland District Council

Project:
Ayscoughfee Hall Museum & Gardens
Church Gate, Spalding, PE11 2RA
Proposed works to shelter and dwarf wall

Drawing Number:
A1572S-01

Rev:
P1

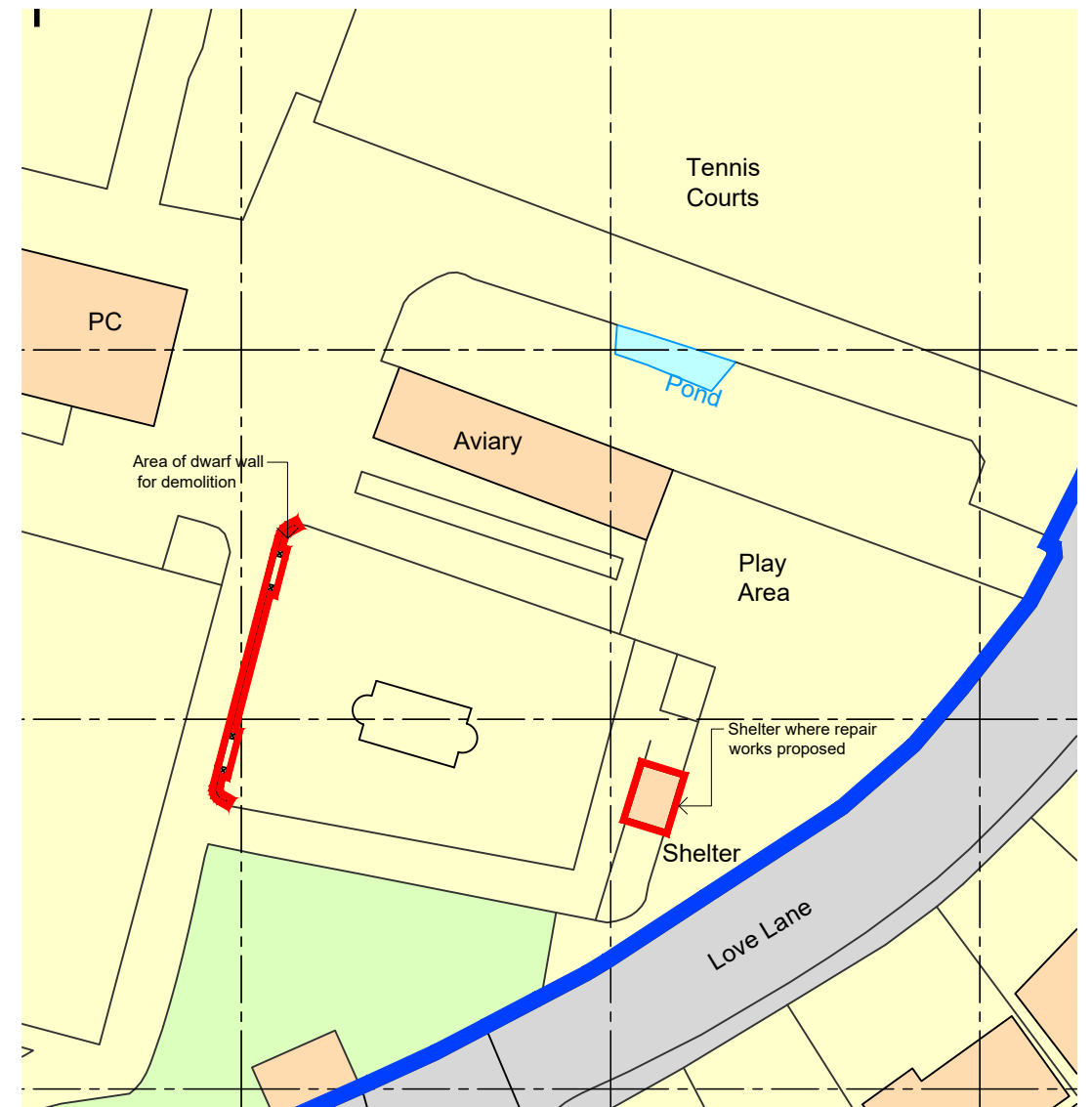
Date: April 2022

Drawn by: AJO

Scale: As shown @ A3

Checked by: CLS

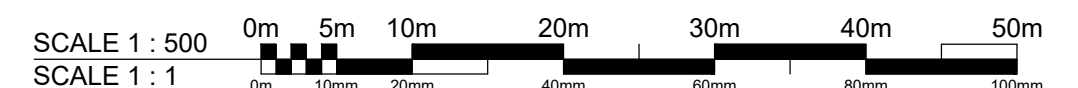
DO NOT SCALE THIS DRAWING. THE CONTRACTOR IS DEEMED TO HAVE CHECKED ALL DIMENSIONS ON SITE AND REPORT ANY DISCREPANCIES TO OGLESBY & LIMB LTD. THE CONTENTS OF THIS DRAWING ARE COVERED BY COPYRIGHT AND REMAIN THE PROPERTY OF OGLESBY & LIMB LTD. WRITTEN APPROVAL MUST BE OBTAINED FROM OGLESBY & LIMB LTD PRIOR TO DUPLICATION OR REPRODUCTION OF THIS DRAWING OR ITS CONTENTS. ANY DIMENSIONS NOT SHOWN ARE TO BE CHECKED AND AGREED WITH OGLESBY & LIMB LTD.



Site Block Plan as proposed

Scale 1:500 @ A3

Site of proposed works outlined in red



Oglesby & Limb Ltd

Chartered Architect

Suite 1, Market Chambers
12 Market Place, Spalding, Lincs
PE11 1SL

Tel: 01775 761196

e-mail: design@o-l-ltd.co.uk



Drawing Title:

Site Location and Block Plans

LBC APPLICATION ISSUE