THIS DRAWING IS PROTECTED BY COPYRIGHT AND MUST NOT BE COPIED OR REPRODUCED WITHOUT THE WRITTEN CONSENT OF R G PARTNERSHIP LIMITED.

0 2m 4m 6m 8m 10m 12m

SCALE

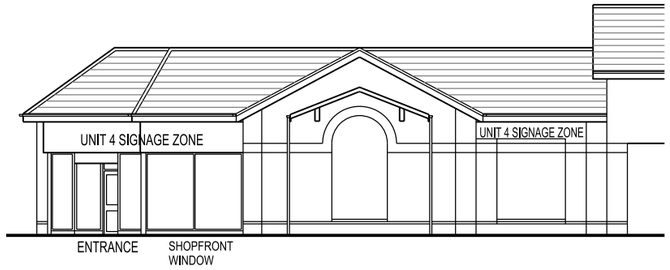

1 - EXISTING FRONT ELEVATION (NORTH)

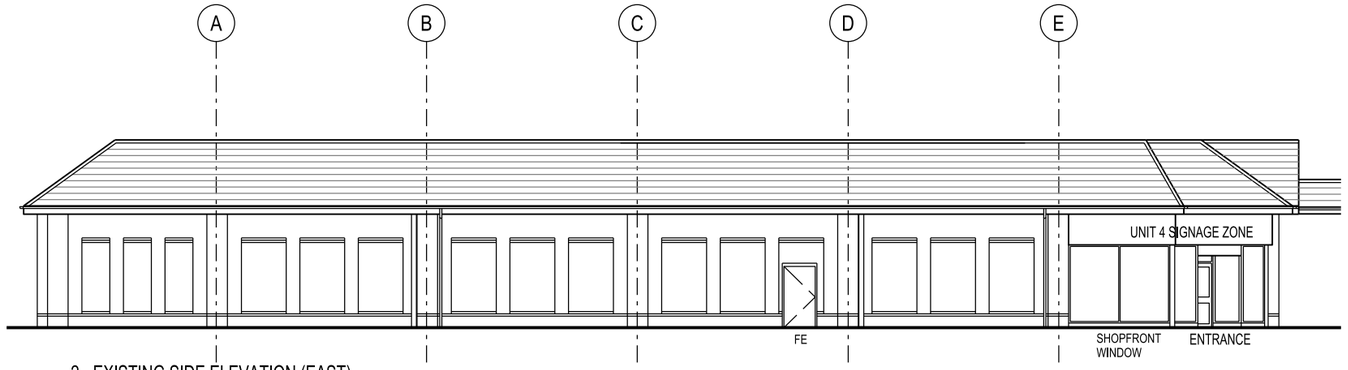

2 - EXISTING SIDE ELEVATION (EAST)

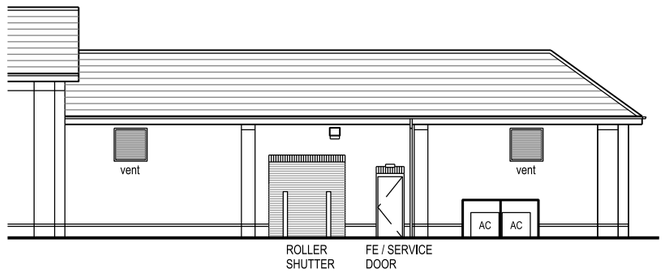

3 - EXISTING REAR ELEVATION (SOUTH)

KEY PLAN nts

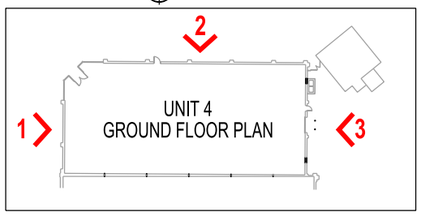

REV.	DATE	NOTES	INIT.
A	03.07.25	ANNOTATION AMENDED	CF

CLIENT / PROJECT

SCHRODERS

UNIT 4, HOLLAND MKT, WINFREY AVE

SPALDING - PE11 1RQ

DRAWING TITLE

EXISTING ELEVATIONS

STATUS

PLANNING

DATE	DRAWN	SCALE @ A3
02.07.2025	CF	1:200

PROJECT NUMBER	UNIT / BLOCK	CI / SFB CODE	TYPE & NUMBER	REVISION LETTER
11813	E		001	A

DRAWING NO.

Site Location Plans	L	GA Plans	P	Elevations	E
Sections	S	Details	D	Prefix: Colour	C

THE RATCLIFFE GROVES PARTNERSHIP

LONDON
19 BEDFORD ROW
LONDON WC1R 4EB
T. 020 7600 6666 E. london@rgp.uk.com
www.rgp.uk.com

MANCHESTER
105 MANCHESTER ROAD
BURY LANCASHIRE BL9 0TD
T. 0161 797 6000 E. manchester@rgp.uk.com

RGP architects

carmen.finotti Unit 1 Spalding 03/07/2025 17:13:36 P:\DDGN\11000\11800-11899\11813\1-Sheets\11813-E-001 Ex Elevations.dgn