EXISTING SITE PLAN
FOR BEDFORD PLACE 1:500 SCALE
PROPOSED REDEVELOPMENT for PATTERSON Prop's
and 3 no. new Parking places off Bedford Place for SHDC.

May 2000.

Acting Agent

Mary E. Cresswell MBIAT CIOB
4 Victoria Mews
Spalding, Lincolnshire
Tel: Business 01775 762943
Home: 01775 723656

SOUTH HOLLAND DISTRICT COUNCIL
PLANNING SERVICES
26 MAY 2000
Ref: 0678/00

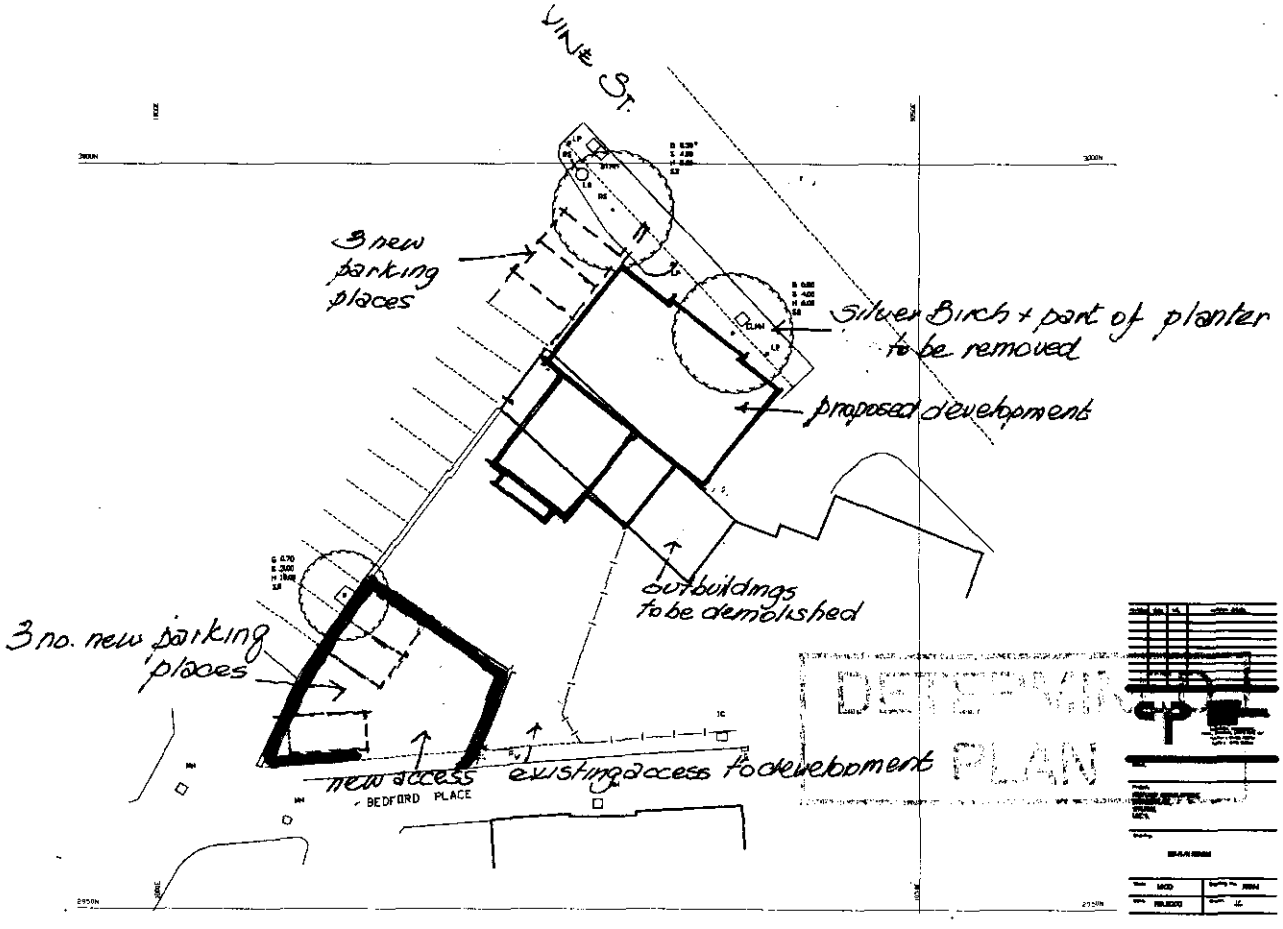

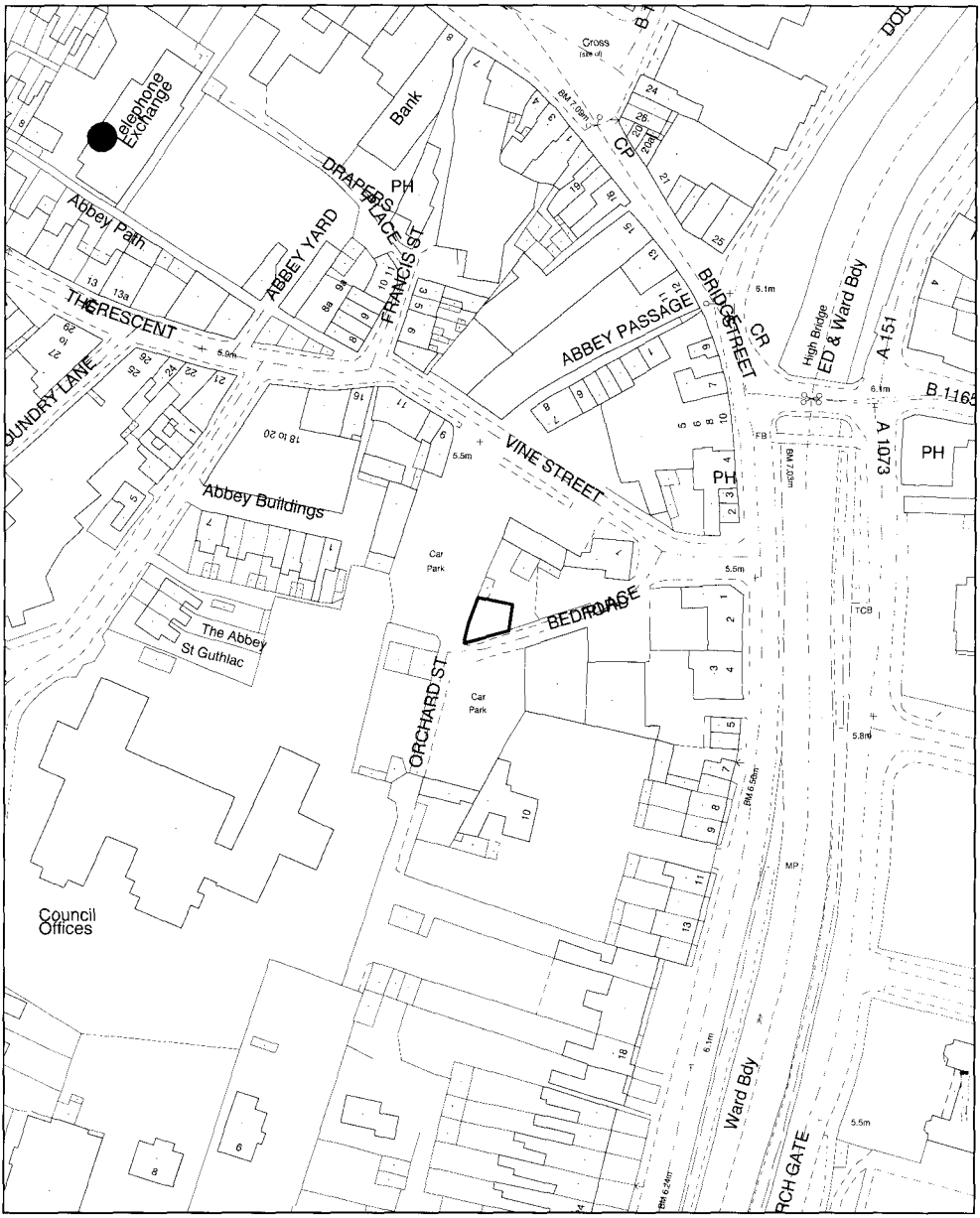

SOUTH HOLLAND DISTRICT COUNCIL

Planning Application Location Plan
Ward Member Notification

H16/0678/00

Scale: 1:1250

FILE COPY

Housing and Planning Services Department

Council Offices, Priory Road, Spalding, Lincolnshire
PE11 2XE

PLEASE DO NOT COPY THIS PLAN
This map is reproduced from Ordnance Survey material with permission of Ordnance Survey on behalf of Her Majesty's Stationery Office (c) Crown copyright. Unauthorised reproduction infringes Crown copyright and may lead to prosecution or civil proceedings. South Holland District Council LA079413 2000

Survey 1:2500 South Holland District Map with the permission of the Controller of Her Majesty's Stationary Office. Crown Copyright Reserved.
Licence No LA 079413.



Location plan.
Scale 1:2500.
Sheet No 1F2422.

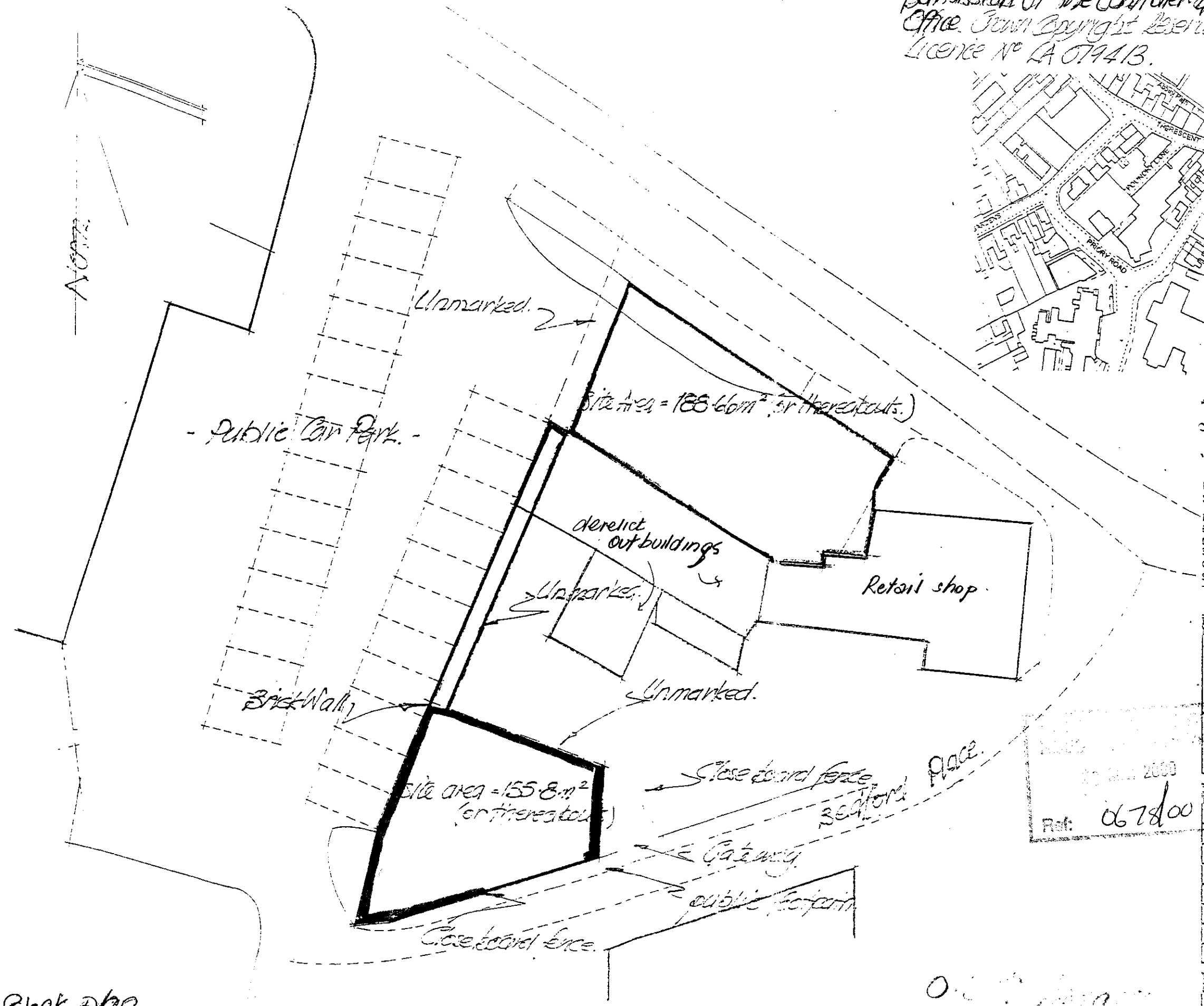

Block plan.
Scale 1:500.

HOUSING AND PLANNING SERVICES
MRS SALLY WALTHAM
BA(Hons) F.C.I.H
Director of Housing and Planning Services
Council Offices, Priory Road
Spalding, Lincolnshire PE11 2XE
Telephone (01775) 761161

SOUTH HOLLAND DISTRICT COUNCIL

PROJECT
Proposed land exchange
Vine Street, Spalding.

Ref: 0678/00

DATE	No.	AMENDMENTS

DATE	SCALE
[illegible] 1999	1:250 / 1:2500