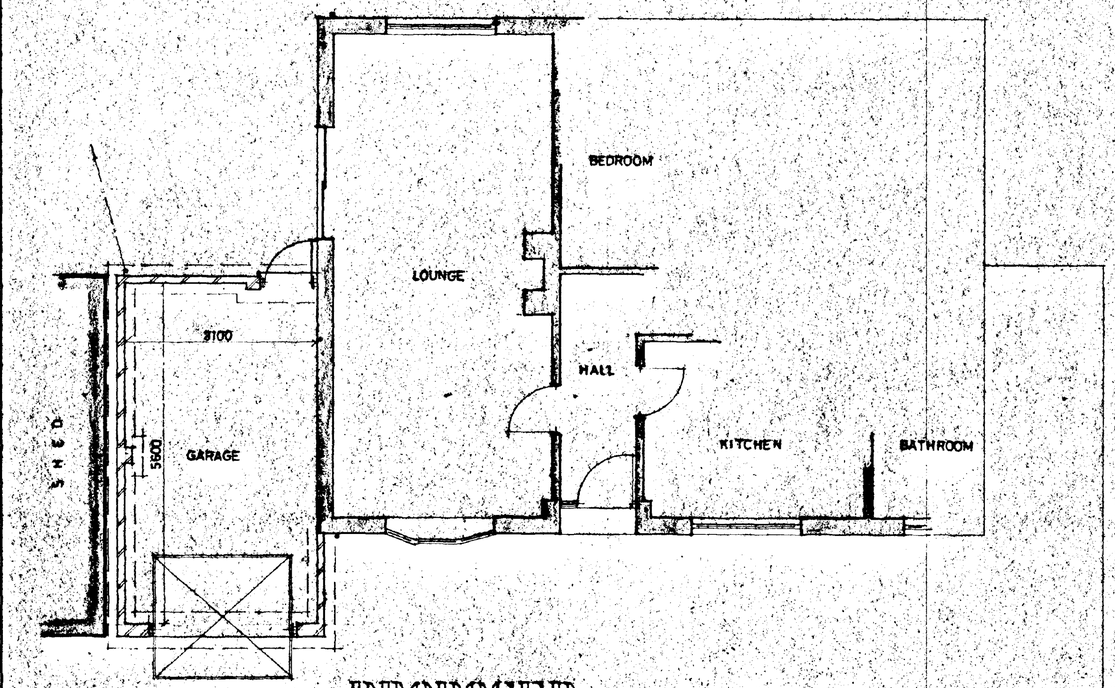

PROPOSED

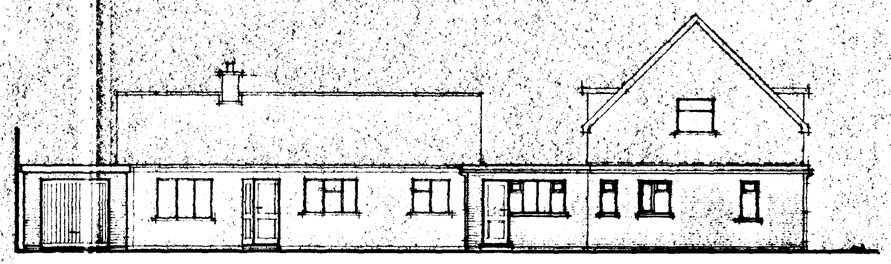

FRONT

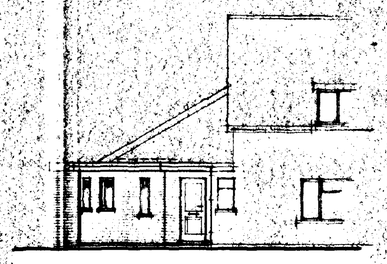

SIDE

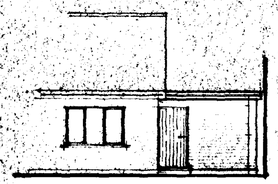

REAR

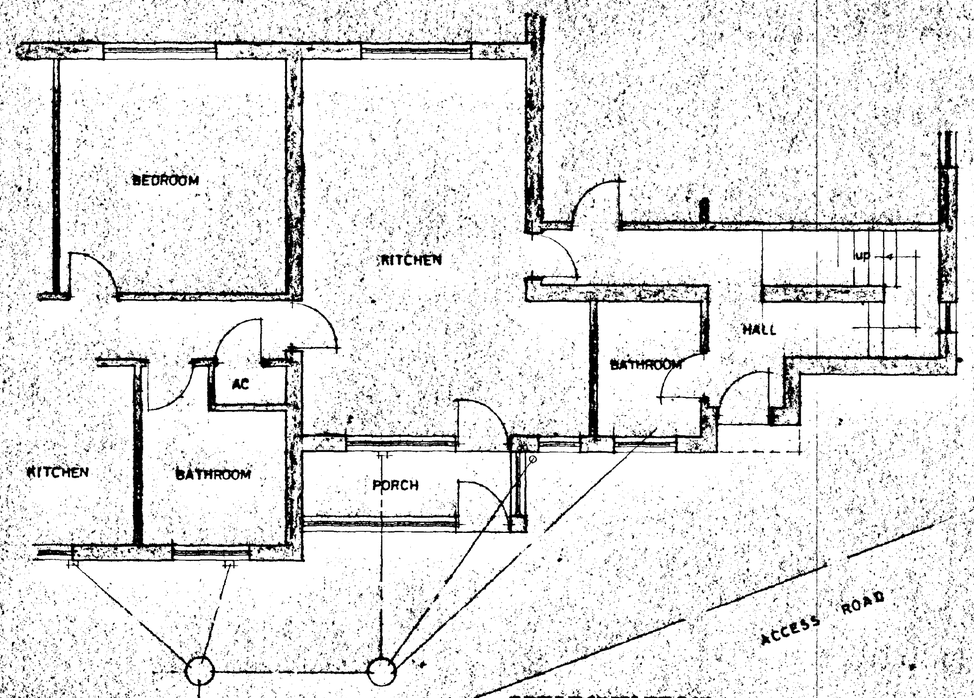

EXISTING

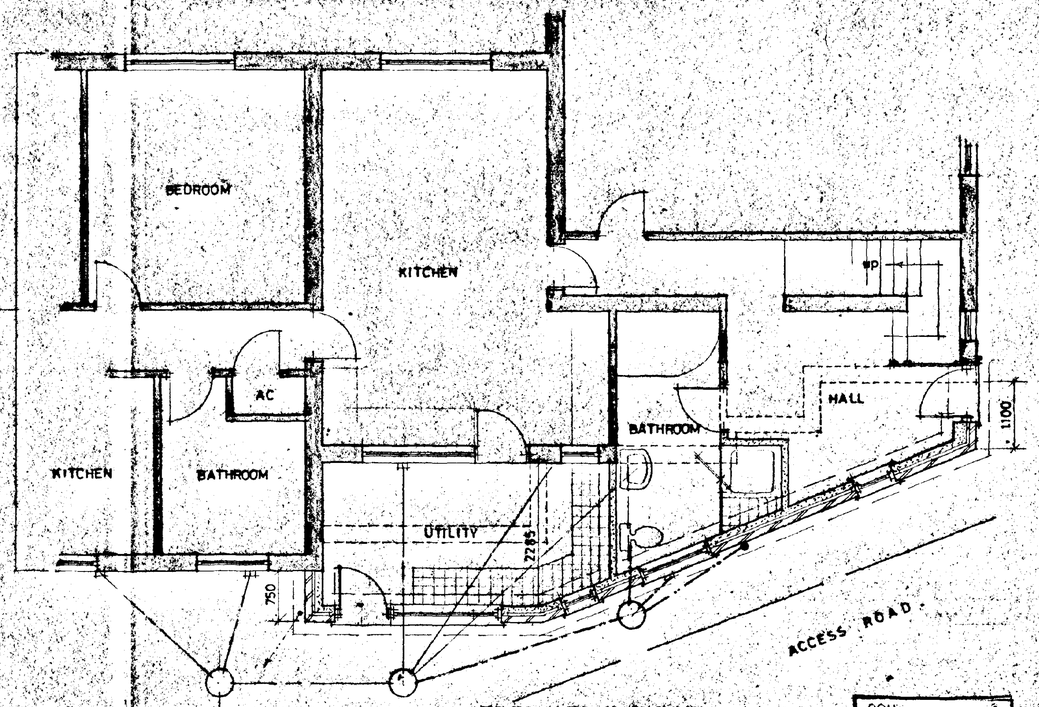

PROPOSED

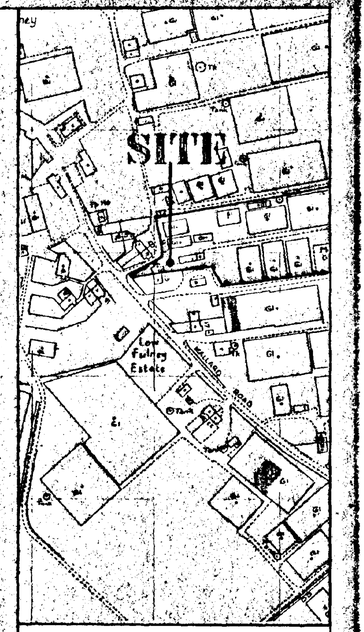

LOCATION PLAN 1/2500

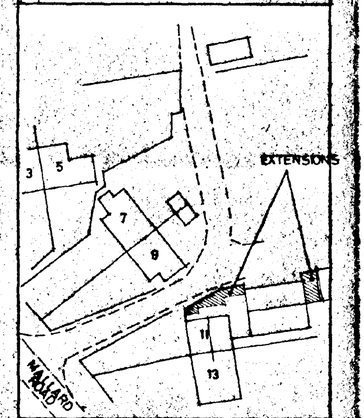

SITE PLAN 1/500

DETERMINED PL

G. R. MERCHANT
I.ENG AMICE, FIWO,
ARCHITECTURAL, STRUCTURAL
& LAND DRAINAGE CONSULTANT
TEL: HOLBEACH (01406) 490800

PROJECT:
EXTENSION & ALTERATIONS

CLIENT:
MR & MRS B.A. PARRISH
11 MALLARD ROAD
LOW FULNEY
SPALDING

SCALES:	DATE:
1/50 1/100 (UNLESS OTHERWISE STATED)	*JUNE 1996*
G.R. MERCHANT	DRAWING No.: *BAP 1*

REVISIONS:

SOU
HOUS
22 1996
Ref: 0649/96

DO NOT SCALE FROM THIS DRAWING
This drawing is copyright and may not be altered, traced, photographed or used for any purpose other than that for which it is issued.
The General Contractor is to check all dimensions on site and report discrepancies to the Architect.
All details shown on this drawing including foundations are based upon typical site conditions related to the area. No responsibility can be accepted for abnormal conditions which may be discovered during construction unless reported to the Architect so that design amendments may be considered. Site soil surveys are recommended in respect of foundations to establish specific site conditions before foundation work is undertaken.

SUMMIT 2299-4961

0046-11947