323 Bourne Road,
PUDE HOLE
Spalding

Survey.

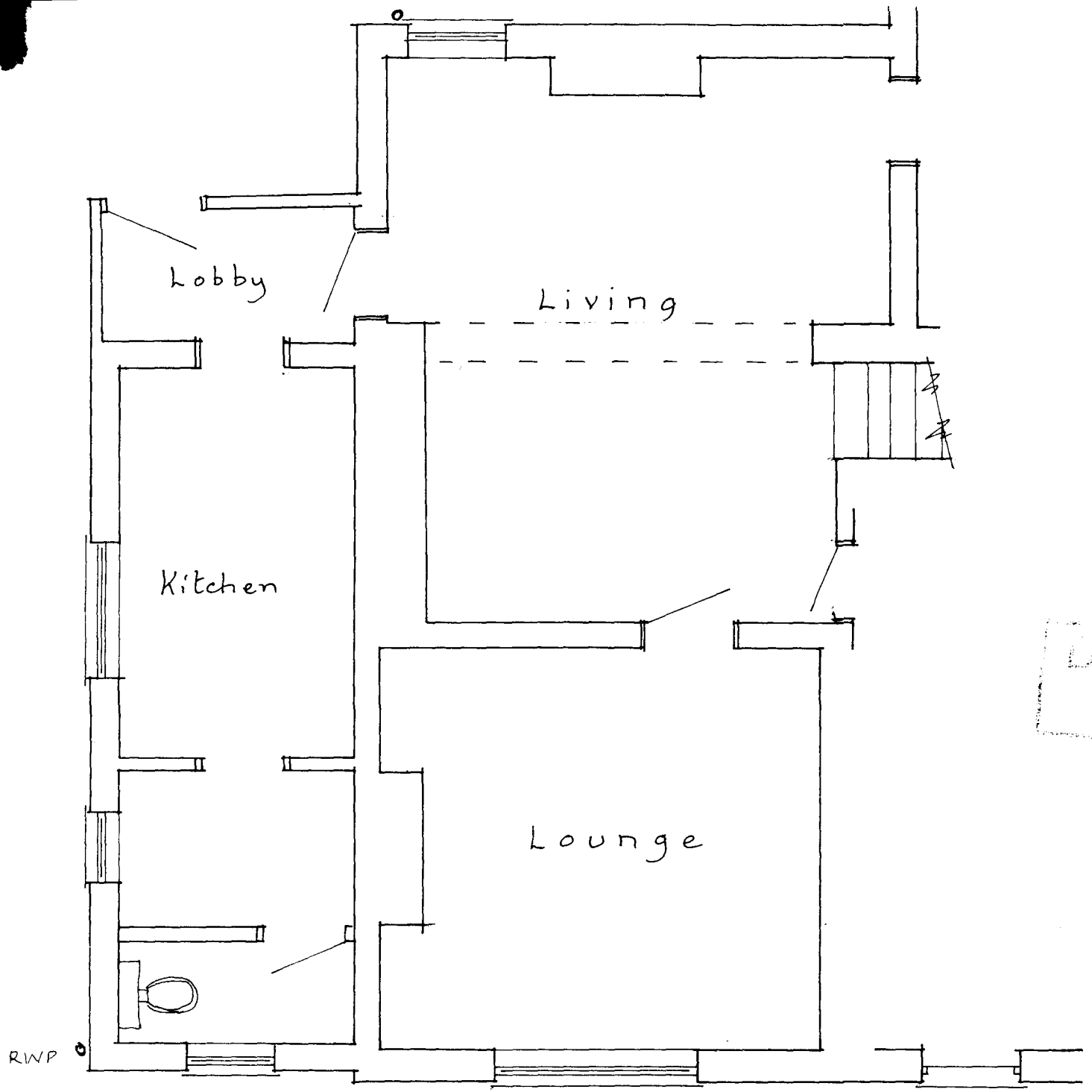

GROUND FLOOR

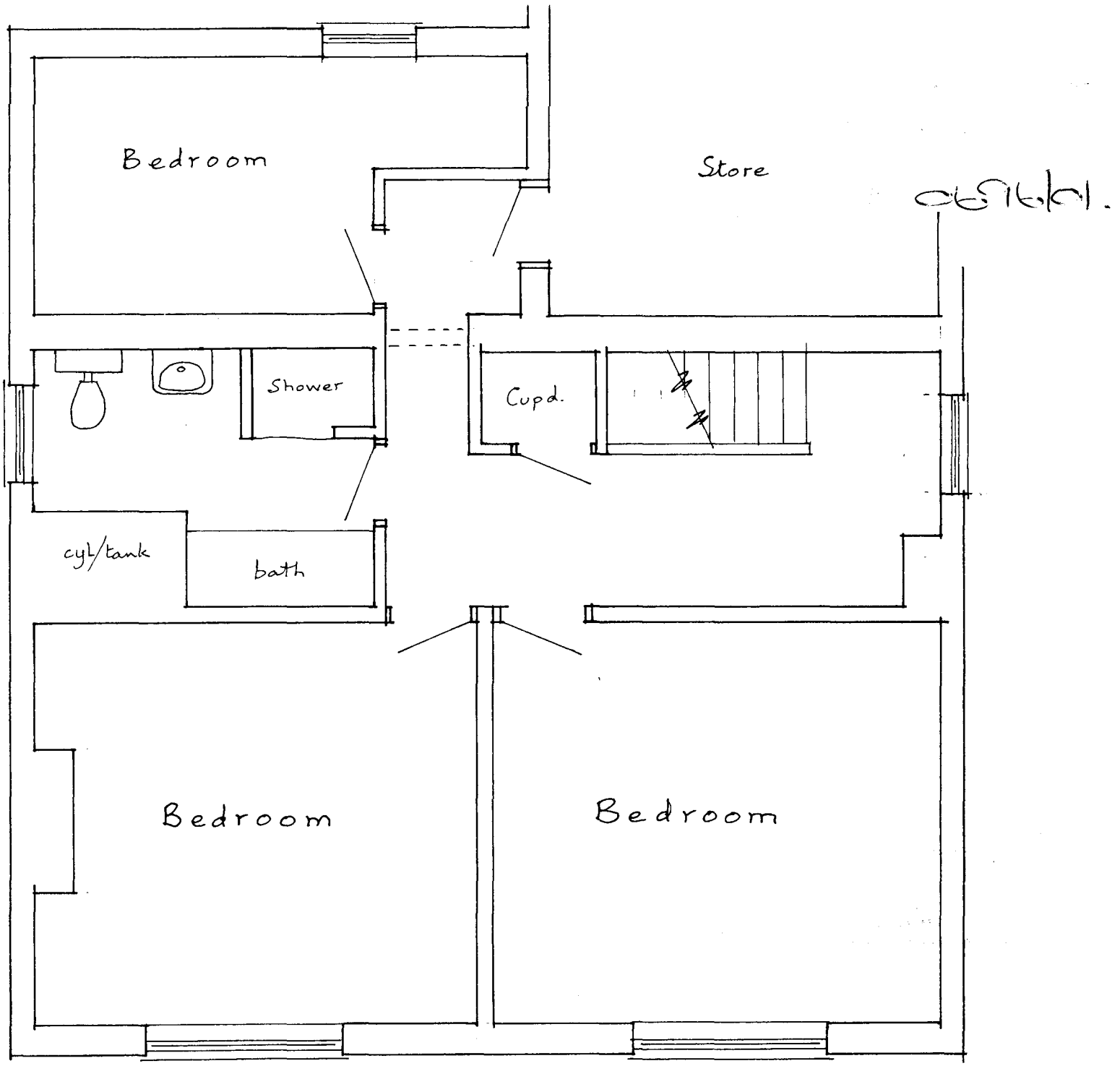

FIRST FLOOR

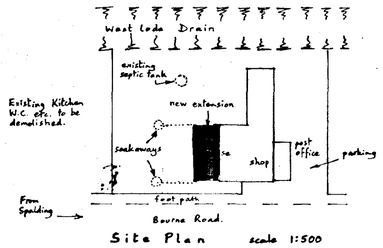

Site Plan scale 1:500

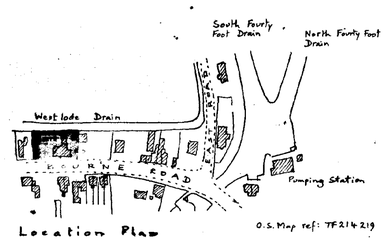

Location Plan

O.S. Map ref: TF214219

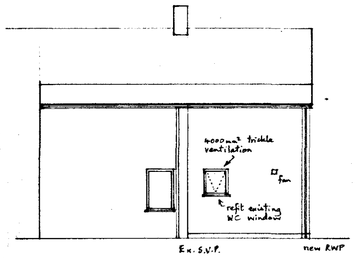

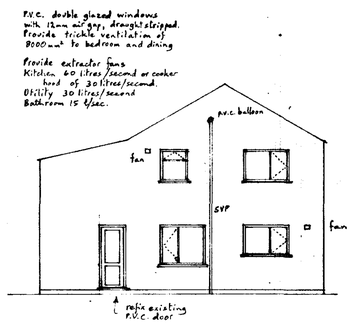

East

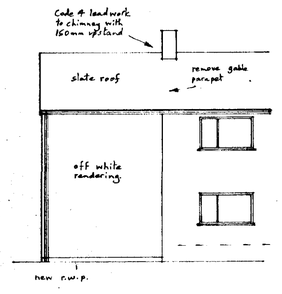

North

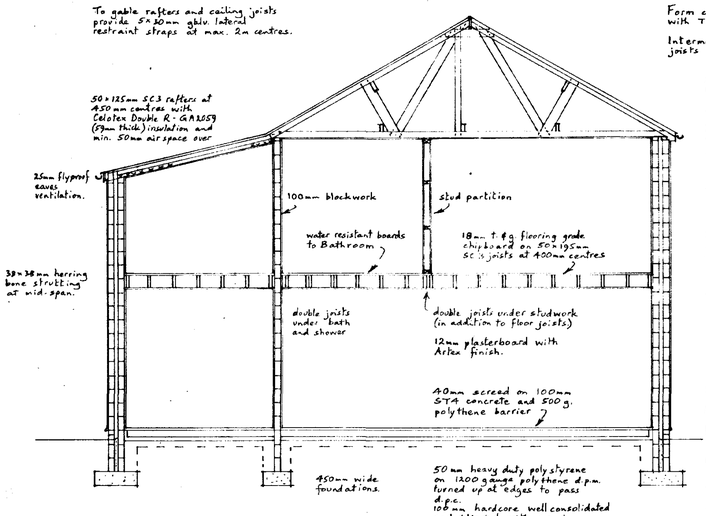

SECTION

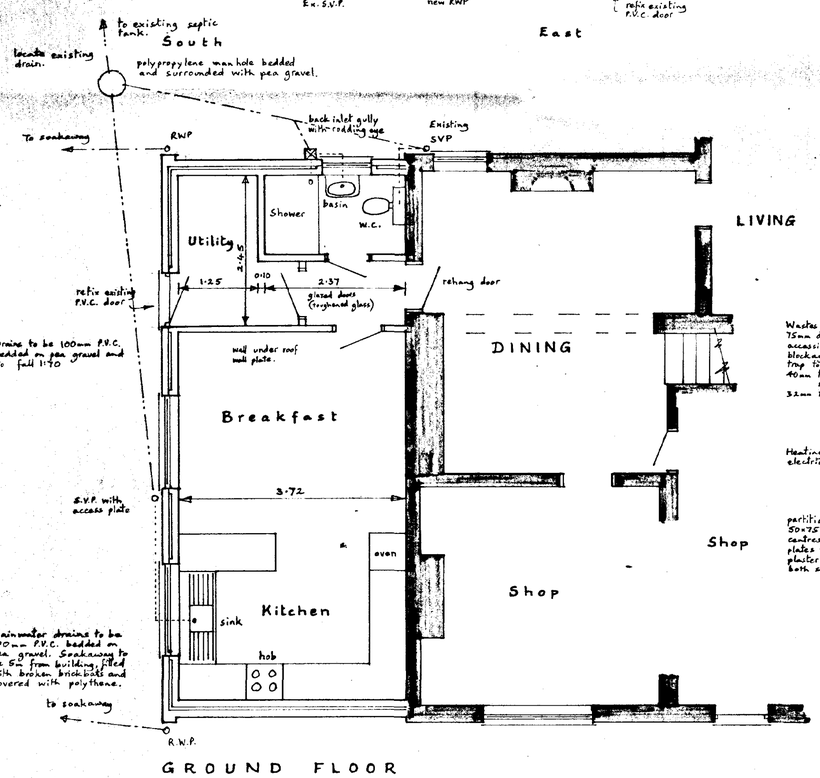

GROUND FLOOR

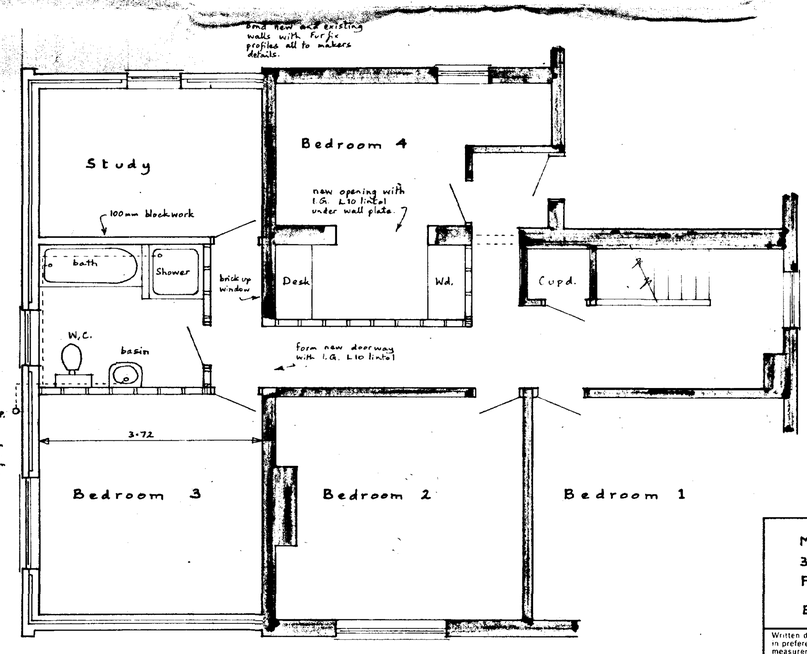

FIRST FLOOR

SOUTH HOLLAND DISTRICT COUNCIL
-8 JUN 2001
Ref: 0696/01
PLANNING & BUILDING CONTROL

Mr. J. Burton
323, Bourne Road,
PODE HOLE, Spalding

Extension

Written dimensions to be used in preference to scaled, and all measurements to be verified by checking on site.

Scale: 1:50 & 1:100

Local Authority Ref.
Planning

Building Regulations

Drawing No. 210431

Date: April 2001

A. ROFFE
BUILDING DESIGN & PLANS
1, Green Lane,
SPALDING, Lincs. PE11 2YB
Tel: 01775-723 680 ©

SUMMITT
2141 4957