This drawing is copyright and may not be altered, traced, copied, photographed or used for any purpose other than that for which it is issued without consent of Broadgate Homes Ltd.

All dimensions to be checked on site – do not scale from drawing, any discrepancies please report to drawing office as soon as possible.

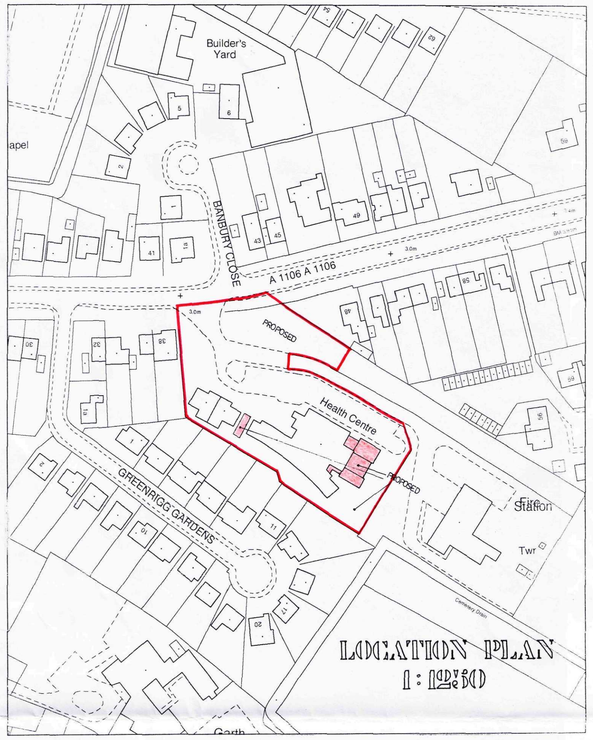

Avenue

STAFF VEHICULAR PARKING
washed gravel- pre cast concrete edging kerbs

provide dropped kerbs and concrete apron.

EXISTING PARKING

EXISTING VEHICULAR PARKING

FIRE STATION ACCESS ROAD

EXISTING VEHICULAR PARKING

GRASS

Pharmacy

Medical Centre

PROPOSED

PROPOSED TEMPORARY PORTABLE ACCOMMODATION

EXISTING CYCLE RACK ON WALL

REPOSITION CYCLE RACK ON PAVING SLABS HERE

EXISTING CLOSE BOARDED TIMBER FENCE 1.75m HIGH

EXISTING LEYLANDII 2m HIGH

EXISTING WALL 1.8m HIGH

GROUND COVER PLANTING TO CONSIST MIX COTONEASTER 'DAMMERI' AND HEBE 'AUTUMN GLORY'

LB DENOTES REPOSITIONED LIGHTING BOLLARDS

ambulance bay

block pavioure (to match existing)

drainage channel

VEHICULAR PARKING

Fire Station

N

SITE PLAN
1:200

SHDC Planning & Development
24 MAY 2005
Ref: 699/05

REV	DESCRIPTION	DATE	BY

SCALE 1:200 1:1250 | DRAWN J.C.

DATE MARCH 2005 | DRAWING No. 0501/SL/01

BROADGATE HOMES
Broadgate Homes Limited
Broadgate House, Weston Hills,
Spalding, Lincolnshire. PE12 6DB.
Telephone: 01406 380532 Fax:01406 380014

PROJECT TITLE

EXTENSION & WORKS TO
MUNRO MEDICAL CENTRE
WEST ELLOE AVENUE
SPALDING
LINCS

DRAWING

SITE PLAN AS PROPOSED

This drawing is copyright and may not be altered, traced, copied, photographed or used for any purpose other than that for which it is issued without consent of Broadgate Homes Ltd.

All dimensions to be checked on site – do not scale from drawing, any discrepancies please report to drawing office as soon as possible.

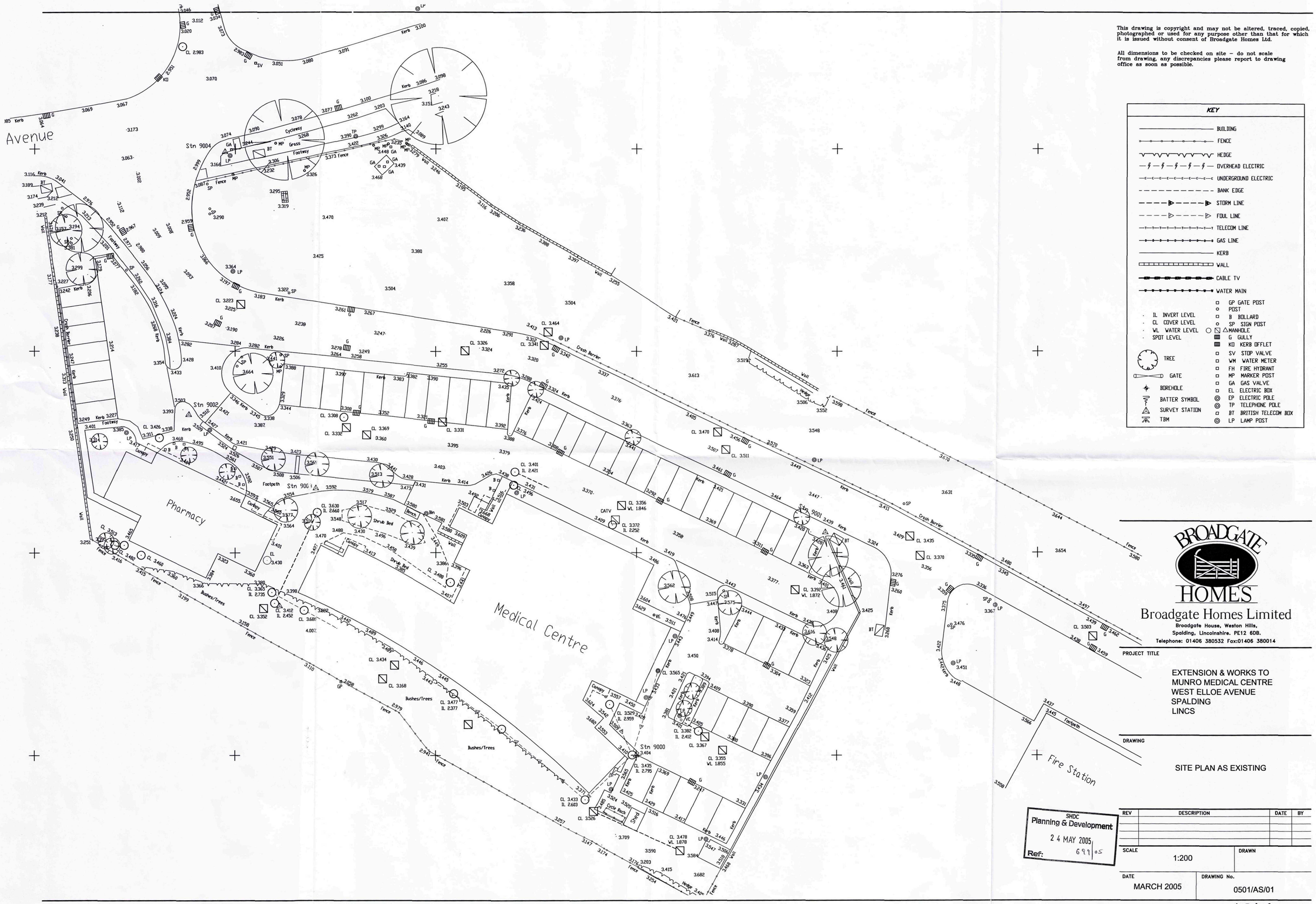
Avenue
Stn 9004
Stn 9002
Stn 9001
Stn 9000
Pharmacy
Medical Centre
Fire Station
Cycleway
Footway
Grass
Kerb
Wall
Fence
Hedge
Bushes/Trees
Crash Barrier
Shrub Bed
Footpath
Canopy
Cycle Rack
Shed
Bench
Bin
Ramp
Steps
Verge
Tree
Gate
Borehole
Batter Symbol
Survey Station
TBM
LP
MP
SP
BT
GA
EL
VC
CATV
TP
Kerb 3.100
Kerb 3.086
Kerb 3.098
Kerb 3.116
Kerb 3.041
Kerb 3.384
Kerb 3.414
Kerb 3.421
Kerb 3.431
Kerb 3.446
Kerb 3.486
Kerb 3.419
Kerb 3.429
Kerb 3.324
Kerb 3.404
Kerb 3.376
Kerb 3.363
Kerb 3.401
Kerb 3.439
Kerb 3.459
Kerb 3.462
Kerb 3.437
Kerb 3.445
Kerb 3.448
Kerb 3.451
Kerb 3.566
Kerb 3.558
Kerb 3.654
Kerb 3.644
Kerb 3.631
Kerb 3.670
Kerb 3.580
Kerb 3.497
Kerb 3.480
Kerb 3.345
Kerb 3.343
Kerb 3.338
Kerb 3.346
Kerb 3.249
Kerb 3.227
Kerb 3.242
Kerb 3.185
Kerb 3.116
Kerb 3.189
Kerb 3.174
Kerb 3.239
Kerb 3.212
Kerb 3.299
Kerb 3.177
Kerb 3.313
Kerb 3.238
Kerb 3.214
Kerb 3.247
Kerb 3.282
Kerb 3.284
Kerb 3.264
Kerb 3.278
Kerb 3.258
Kerb 3.249
Kerb 3.261
Kerb 3.267
Kerb 3.183
Kerb 3.197
Kerb 3.322
Kerb 3.364
Kerb 3.207
Kerb 3.225
Kerb 3.223
Kerb 3.503
Kerb 3.393
Kerb 3.354
Kerb 3.428
Kerb 3.410
Kerb 3.387
Kerb 3.403
Kerb 3.370
Kerb 3.379
Kerb 3.395
Kerb 3.548
Kerb 3.613
Kerb 3.519
Kerb 3.505
Kerb 3.552
Kerb 3.598
Kerb 3.506
Kerb 3.508
Kerb 3.554
Kerb 3.565
Kerb 3.513
Kerb 3.441
Kerb 3.428
Kerb 3.431
Kerb 3.473
Kerb 3.588
Kerb 3.589
Kerb 3.580
Kerb 3.609
Kerb 3.470
Kerb 3.457
Kerb 3.439
Kerb 3.401
Kerb 3.396
Kerb 3.461
Kerb 3.292
Kerb 3.369
Kerb 3.311
Kerb 3.363
Kerb 3.408
Kerb 3.425
Kerb 3.378
Kerb 3.414
Kerb 3.433
Kerb 3.616
Kerb 3.548
Kerb 3.304
Kerb 3.323
Kerb 3.405
Kerb 3.390
Kerb 3.359
Kerb 3.377
Kerb 3.396
Kerb 3.247
Kerb 3.331
Kerb 3.417
Kerb 3.446
Kerb 3.547
Kerb 3.506
Kerb 3.519
Kerb 3.469
Kerb 3.276
Kerb 3.260
Kerb 3.258
Kerb 3.425
Kerb 3.422
Kerb 3.448
Kerb 3.437
Kerb 3.445

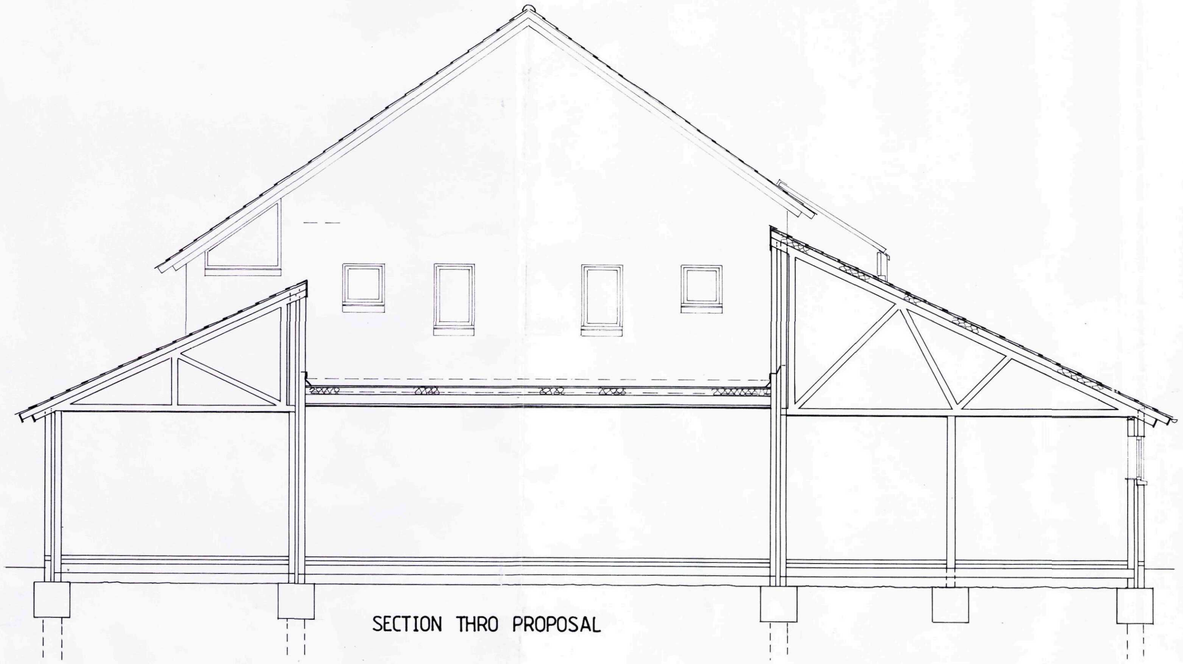

SECTION THRO PROPOSAL



EXISTING EAST ELEVATION



PROPOSED EAST ELEVATION - SIDE



PROPOSED FRONT ELEVATION - NORTH



PROPOSED REAR ELEVATION - SOUTH



EXISTING SIDE ELEVATION - EAST

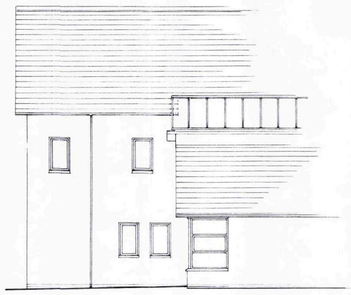

EXISTING FRONT - NORTH ELEVATION

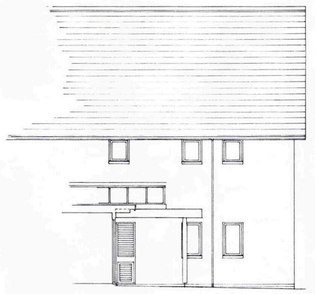

EXISTING REAR SOUTH ELEVATION

SHDC
Planning & Development
24 MAY 2005
Ref: 699/05

BROADGATE HOMES

Broadgate Homes Limited
Broadgate House, Weston Hills,
Spalding, Lincolnshire. PE12 6DB.
Telephone: 01406 380532 Fax:01406 380014

PROJECT TITLE

EXTENSION & WORKS TO
MUNRO MEDICAL CENTRE
WEST ELLOE AVENUE
SPALDING
LINCS

DRAWING

ELEVATIONS - EXISTING
- PROPOSED

REV	DESCRIPTION	DATE	BY

SCALE 1:50 1:100

DRAWN J.C.

DATE MARCH 2005

DRAWING No. 0501/EL/01

This drawing is copyright and may not be altered, traced, copied, photographed or used for any purpose other than that for which it is issued without consent of Broadgate Homes Ltd.

All dimensions to be checked on site – do not scale from drawing, any discrepancies please report to drawing office as soon as possible.

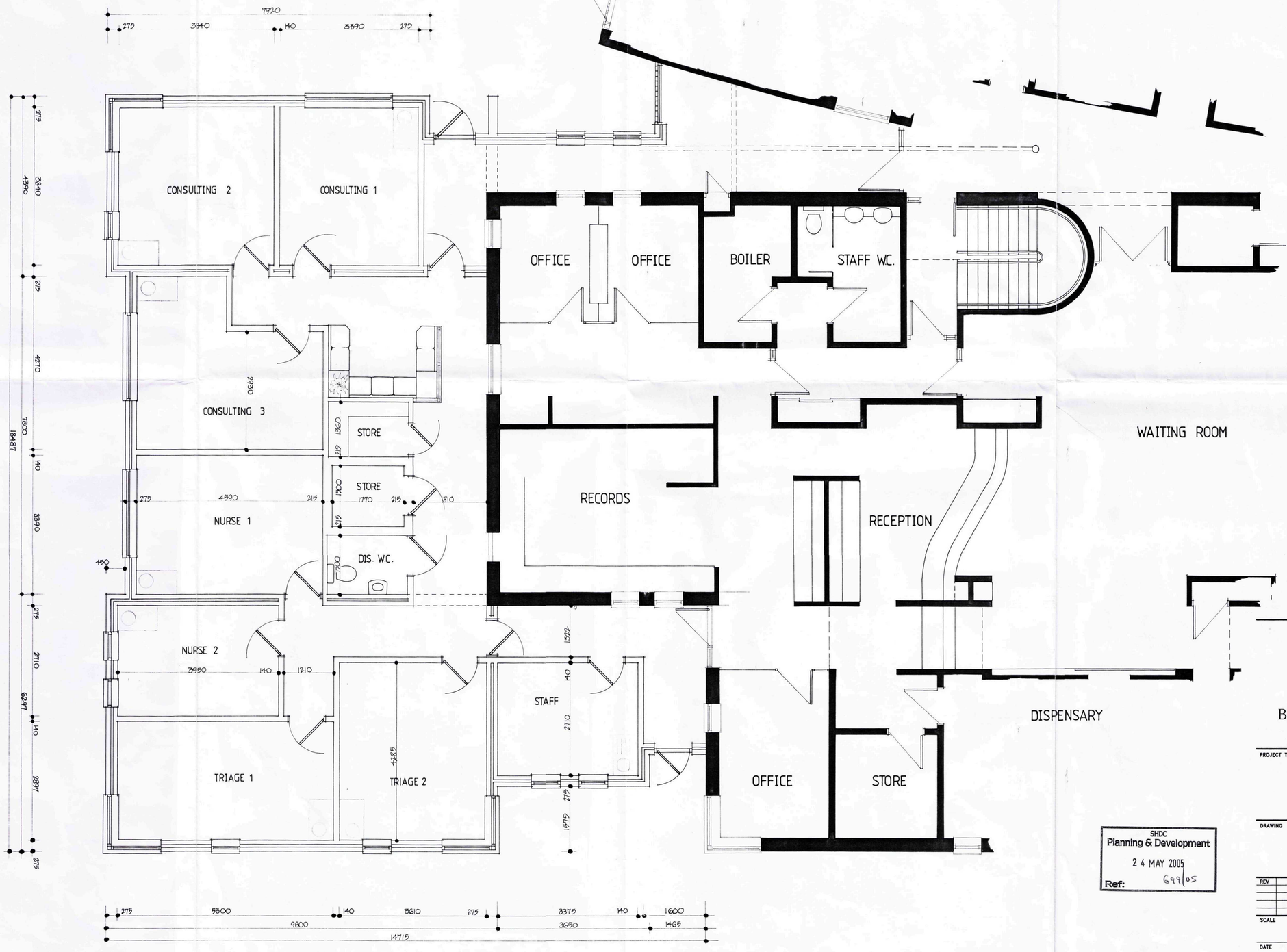

SHDC
Planning & Development
24 MAY 2005
Ref: 699/05

BROADGATE HOMES

Broadgate Homes Limited
Broadgate House, Weston Hills,
Spalding, Lincolnshire. PE12 6DB.
Telephone: 01406 380532 Fax:01406 380014

PROJECT TITLE

EXTENSION & WORKS TO
MUNRO MEDICAL CENTRE
WEST ELLOE AVENUE
SPALDING
LINCS

DRAWING

PLAN LAYOUT - PROPOSED

REV	DESCRIPTION	DATE	BY

SCALE 1:50 | DRAWN J.C.

DATE MARCH 2005 | DRAWING No. 0501/PL/01

BACK ELEVATION 1:50 SCALE



SIDE ELEVATIONS 1:50 SCALE

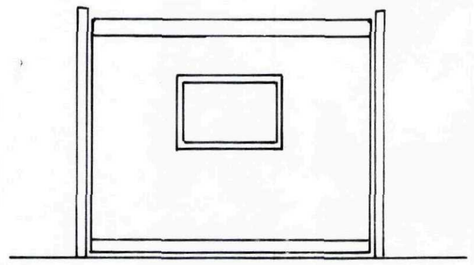

FRONT ELEVATION 1:50 SCALE



PLAN LAYOUT 1:50 SCALE

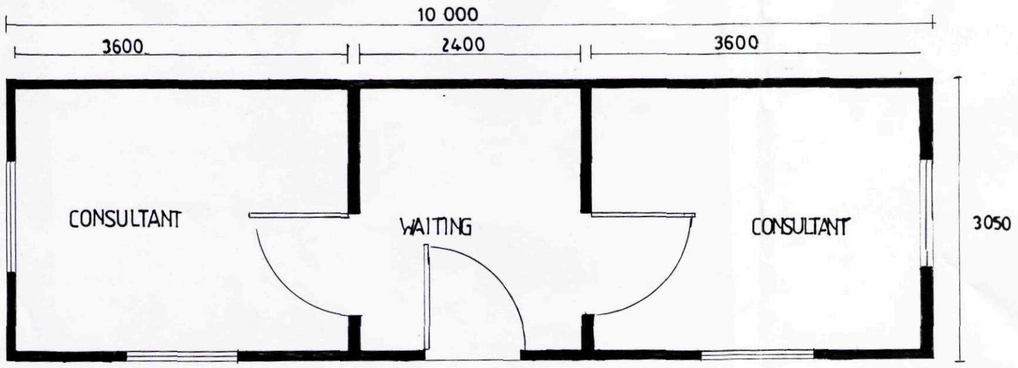

SHDC
Planning & Development
24 MAY 2005
Ref: 699/05

BROADGATE HOMES

Broadgate Homes Limited
Broadgate House, Weston Hills,
Spalding, Lincolnshire. PE12 6DB.
Telephone: 01406 380532 Fax:01406 380014

PROPOSED TEMPORARY PORTABLE ACCOMMODATION BUILDING @ THE MUNRO MEDICAL CENTRE, WEST ELLOE AVENUE SPALDING LINCS