PHOTOCOPIED FROM ORIGINAL APPLIC^n H16/0845/89.



Front elevation:



Rear elevation:

Ground Floor Plan:

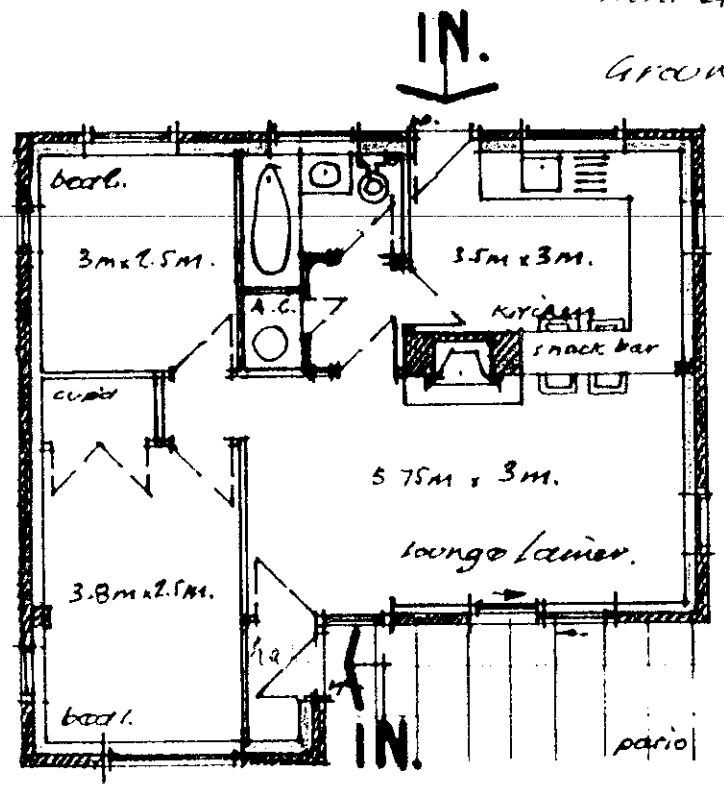

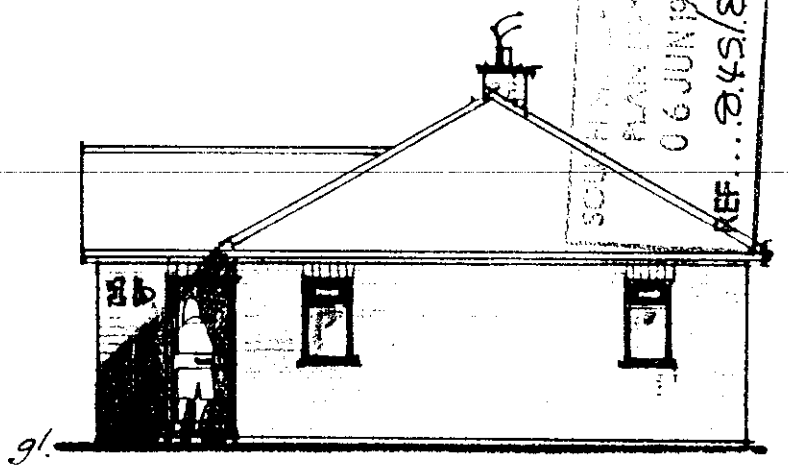

South/east elevation:

North/west elevation:

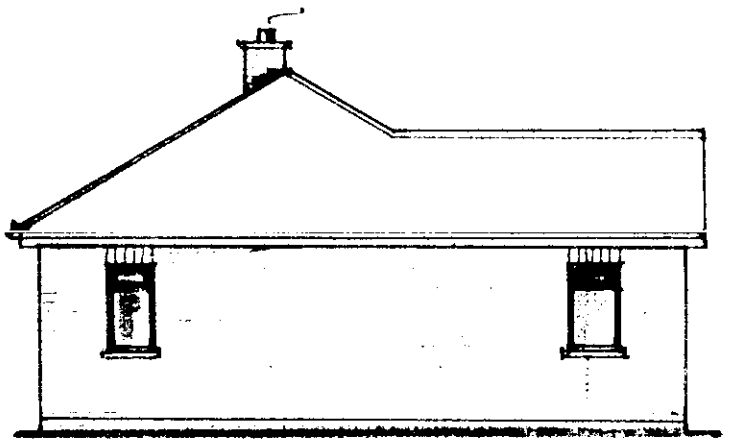

SOUTH HOLLAND PLAN
06 JUN 1989
REF. 0845/89

'A. HEREWARD RD, SPALDING. LINC'S.

R Mr. L. BROOKS

y 1989 / Scale 1:100

Dennis Bailey BA., F.I.A.S.
60 Double Street
Spalding Lincs PE 11 2AB.

1A. HEREWARD ROAD

SPALDING, LINCOLNSHIRE

for Mr. L. Brooks owner/occupier

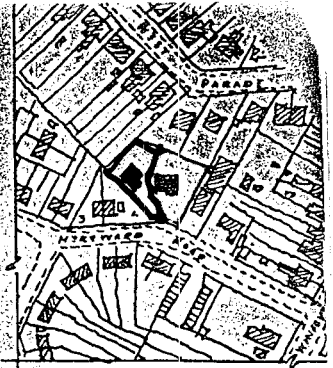

BLOCK PLAN 1:2500

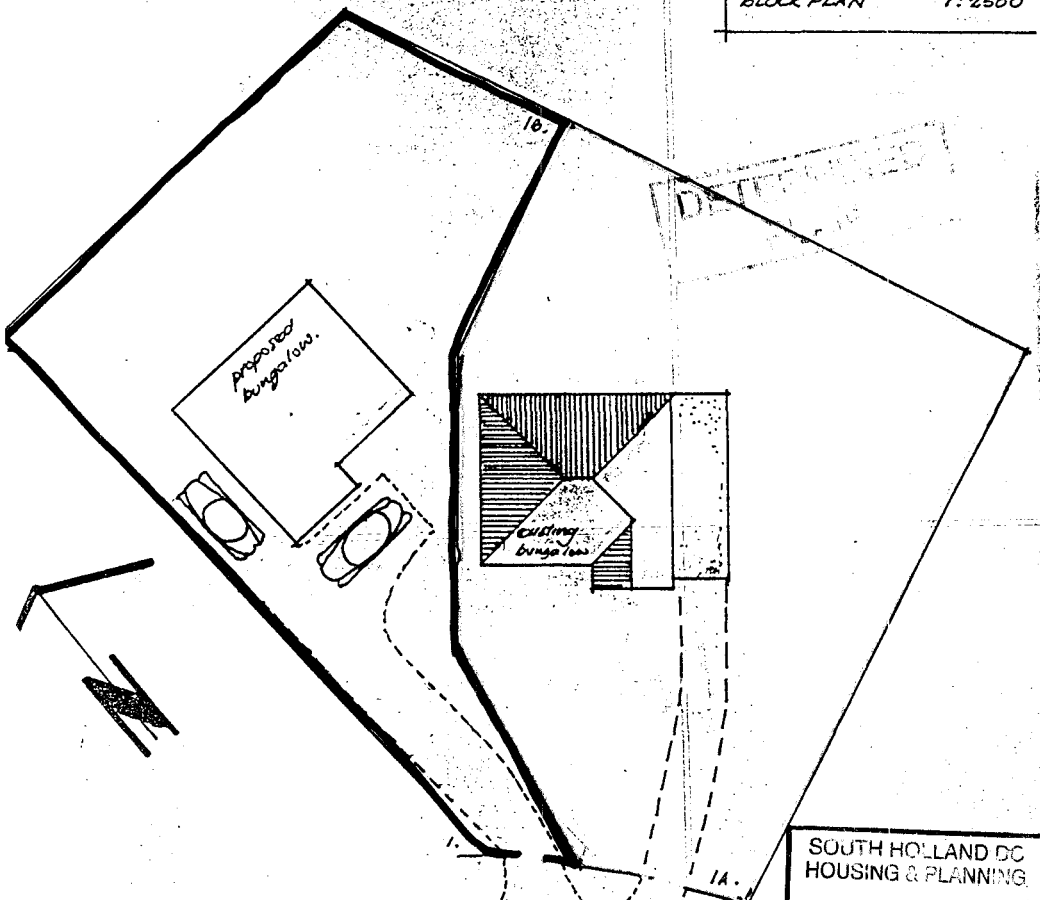

SOUTH HOLLAND DC
HOUSING & PLANNING
05 JUL 1995
Ref: 0699/95

SITE PLAN

Scale 1:250

Roy BA, F.I.A.S.
Dee, Spalding
AB Aug 1995