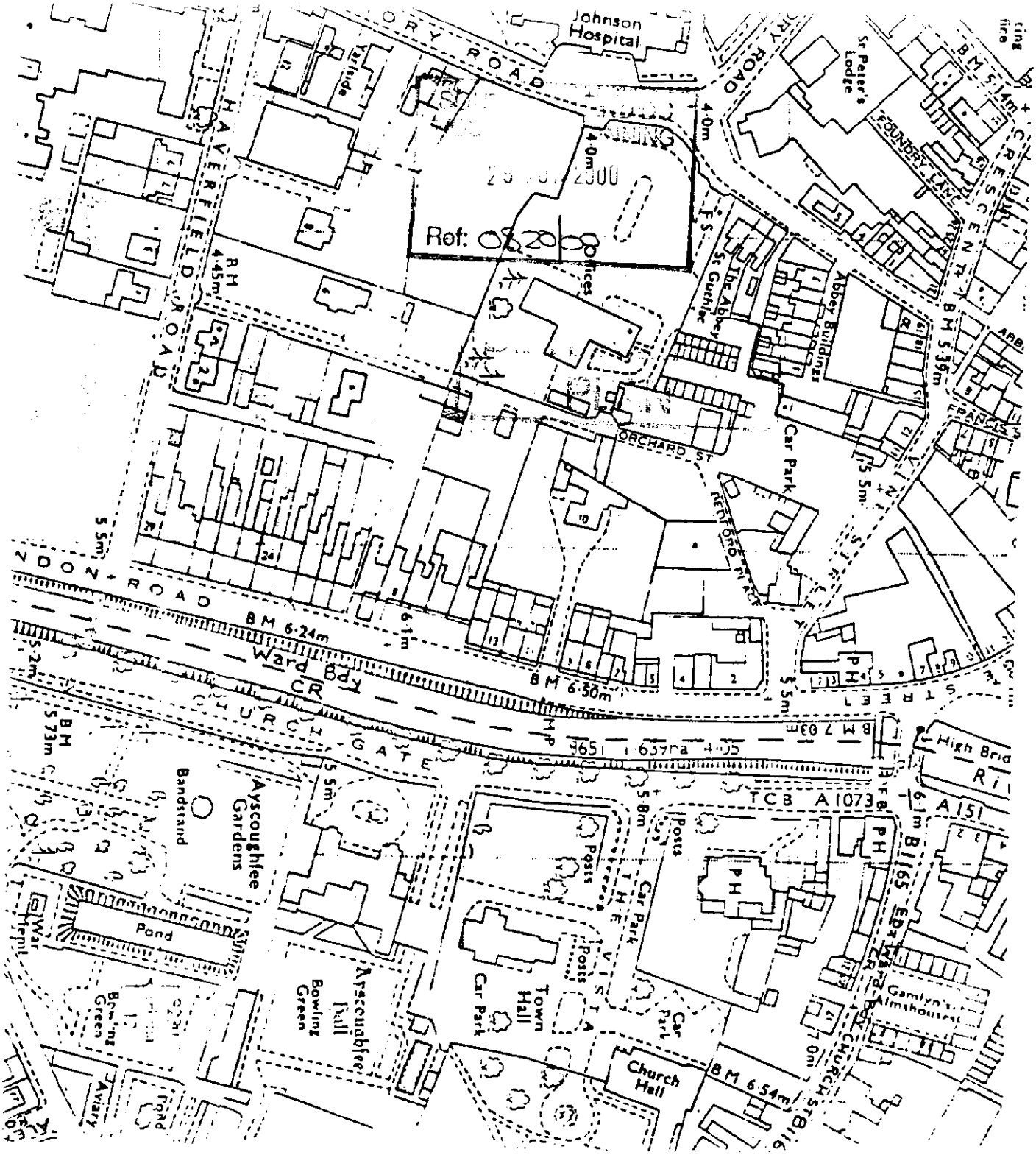

Johnson Hospital
ORY ROAD
HAVERFIELD ROAD
St Peter's Lodge
FOUNDRY LANE
CRESCENT
The Abbey
St Guthlac
Abbey Buildings
ORCHARD ST
Car Park
REDFORD PLACE
FRANCIS
NDON ROAD
BM 6·24m
Ward Bdy
CR
CHURCH GATE
BM 6·50m
BM 7·03m
High Brid
TCB A1073
A151
Ayscoughfee Gardens
Bandstand
Pond
War Mem
Bowling Green
Ayscoughfee Hall
Town Hall
Car Park
Posts
Church Hall
BM 6·54m
Gamlyn's Almshouses
Aviary
Pond

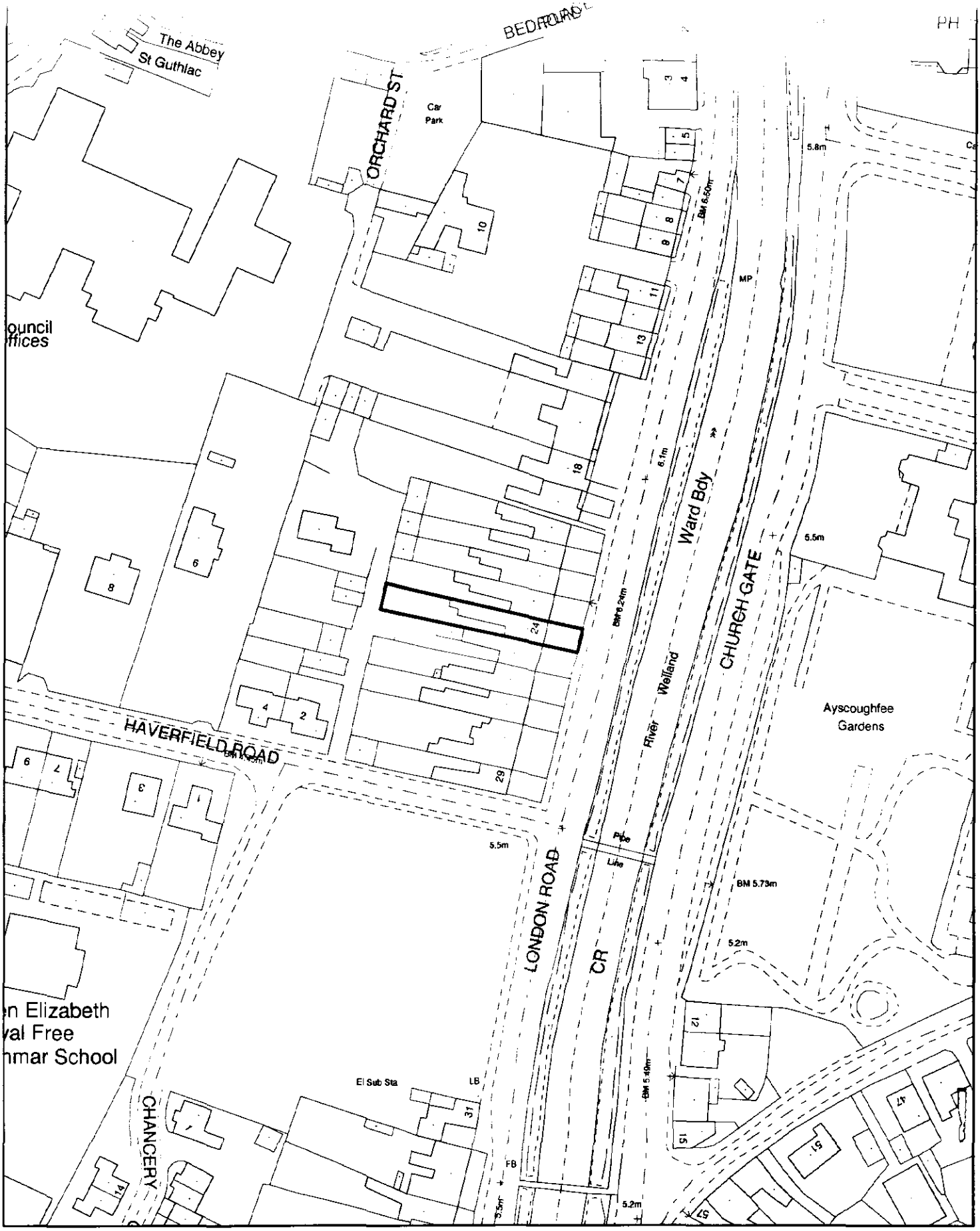

SOUTH HOLLAND DISTRICT COUNCIL

FILE COPY

Planning Application Location Plan
Ward Member Notification

H16/0820/00

Scale: 1:1250

Housing and Planning Services Department

Council Offices, Priory Road, Spalding, Lincolnshire
PE11 2XE

PLEASE DO NOT COPY THIS PLAN
This map is reproduced from Ordnance Survey material with permission of Ordnance Survey on behalf of Her Majesty's Stationery Office (c) Crown copyright. Unauthorised reproduction infringes Crown copyright and may lead to prosecution or civil proceedings. South Holland District Council LA079413 2000

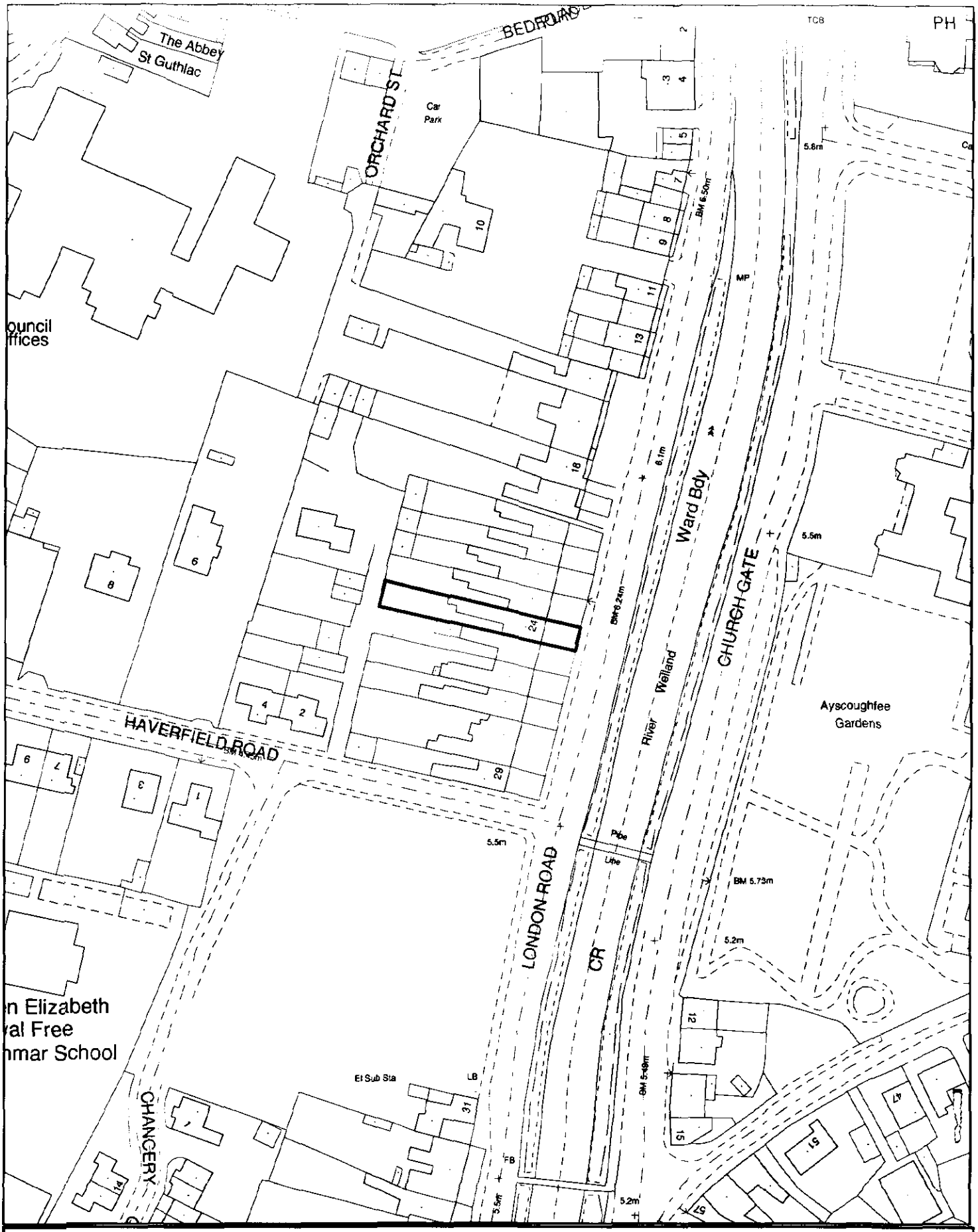

SOUTH HOLLAND DISTRICT COUNCIL

Council Offices, Priory Road, Spalding,
Lincolnshire PE11 2XE

This copy has been produced specifically for the map return scheme purposes only. No further copies may be made.

Scale: 1:1250

This map is reproduced from Ordnance Survey material with permission of Ordnance Survey on behalf of Her Majesty's Stationery Office (c) Crown copyright. Unauthorised reproduction infringes Crown copyright and may lead to prosecution or civil proceedings. South Holland District Council LA079413 2000