H.M. LAND REGISTRY

		TITLE NUMBER	
		LL141879	
ORDNANCE SURVEY PLAN REFERENCE	TF 2221	SECTION B	Scale 1/1250 Enlarged from 1/2500
COUNTY LINCOLNSHIRE	DISTRICT SOUTH HOLLAND		© Crown copyright 1988

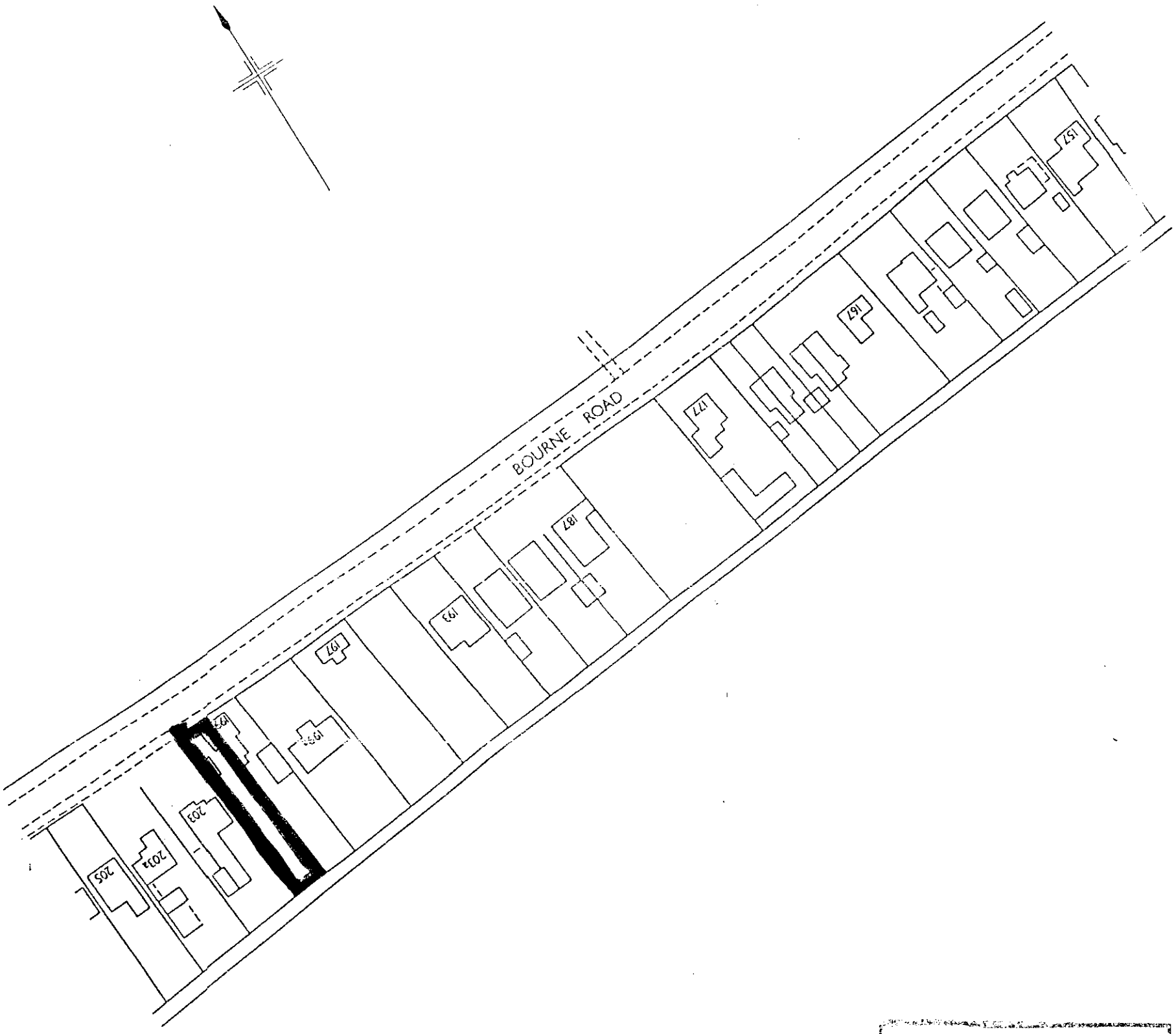

DETERMINED
PLAN

CERTIFICATE COPY OF FILED PLAN
H.M. LAND
6/97

RECEIVED
PLANNING
0 8 JUL 2021
Ref:

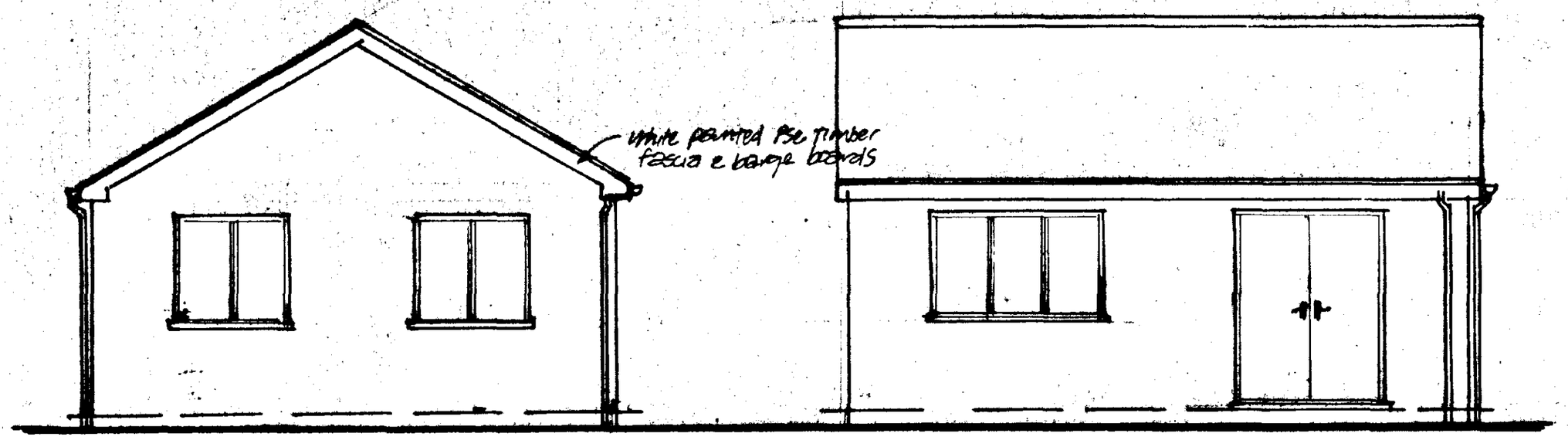

SIDE ELEVATION

REAR ELEVATION

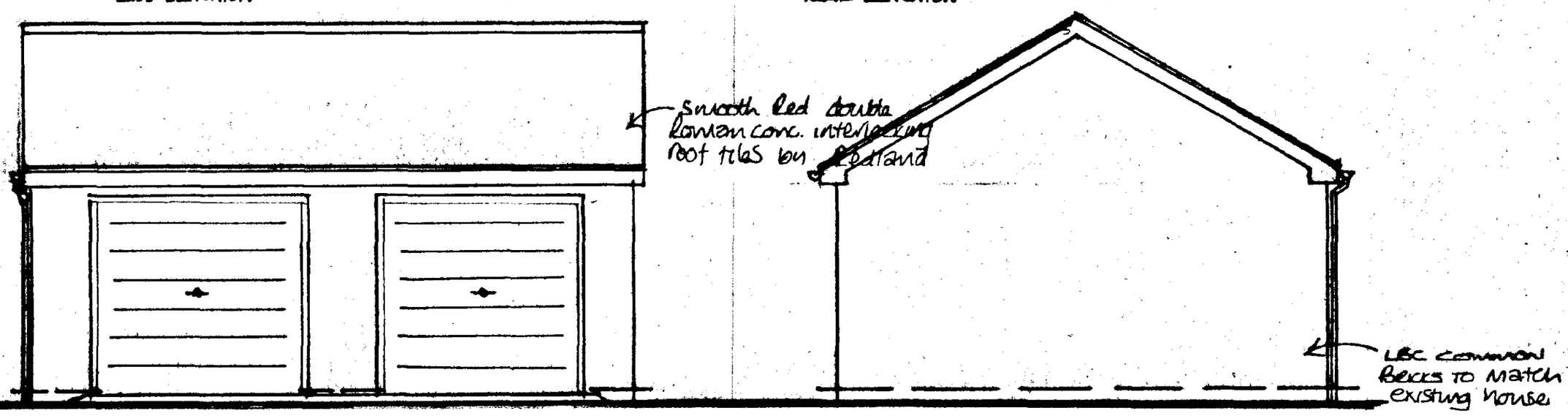

FRONT ELEVATION

SIDE ELEVATION.

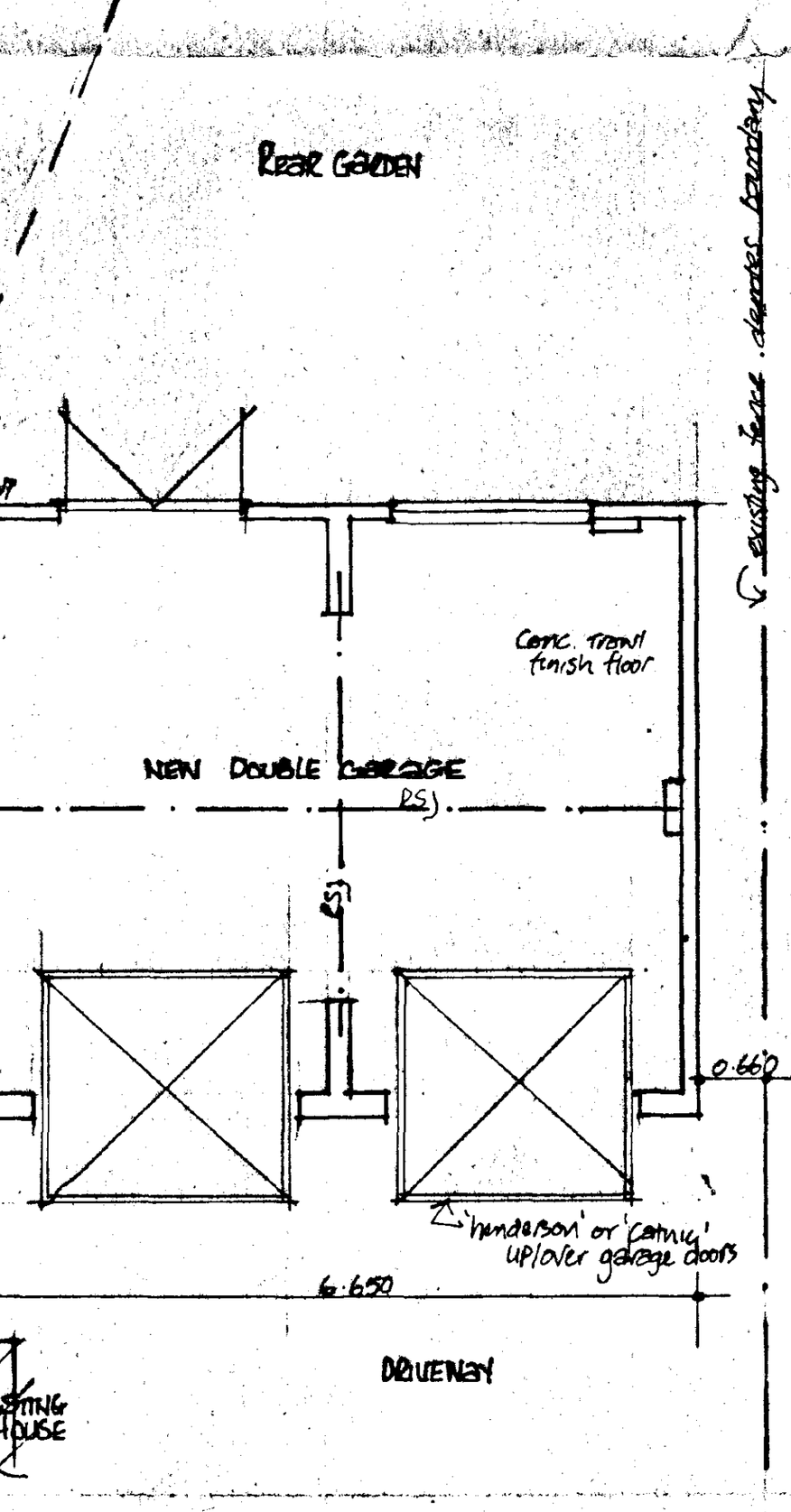

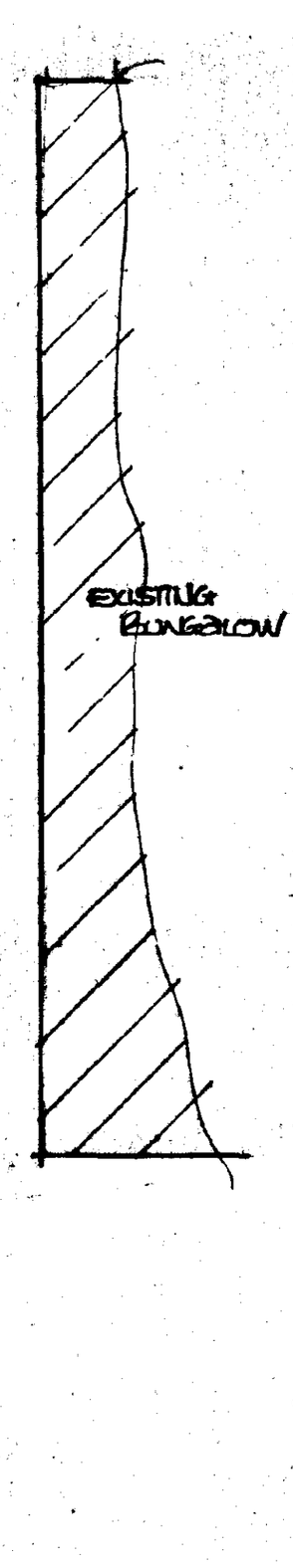

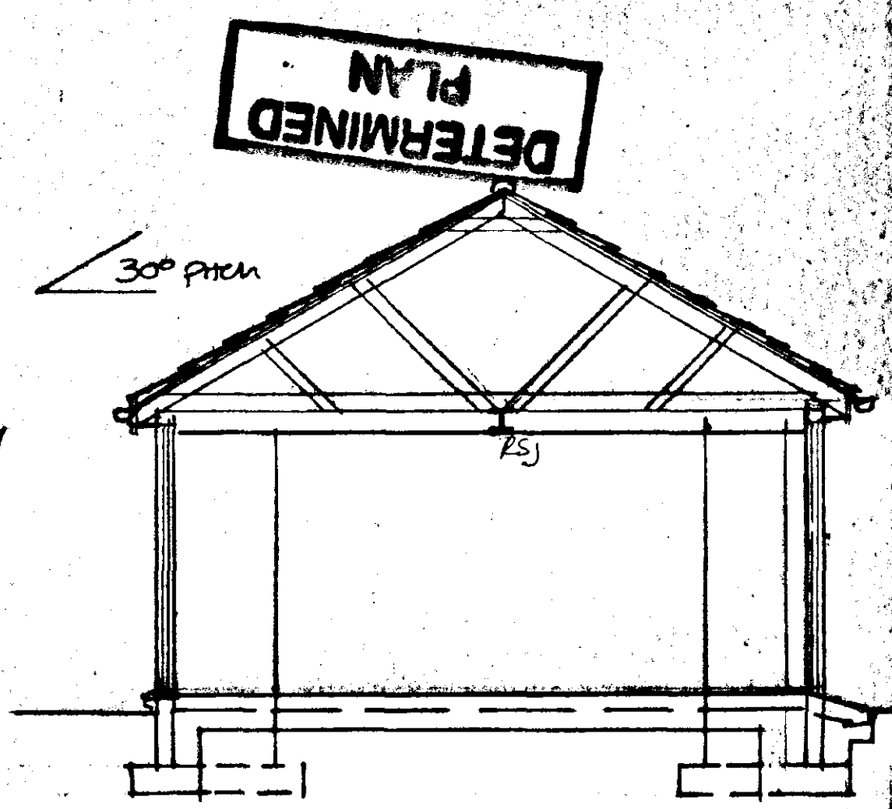

TYPICAL SECTION

PROJECT: PROPOSED DOUBLE GARAGE.
201 BOURN ROAD. SPALDING.
LINCOLNSHIRE.

CLIENTS: MISS M. JOHNSON.

Scale 1:50 date: JULY 2001

PLAN 1.

SOUTH HOLLAND DC
HOUSING & PLANNING
09 JUL 2001
Ref: 0847/01