

FRONT ELEVATION

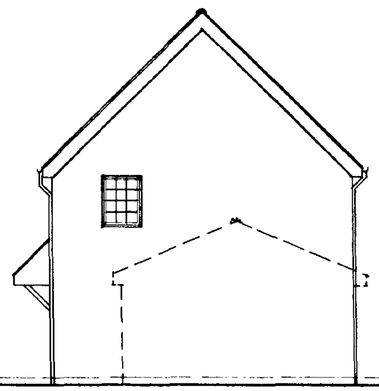

SIDE ELEVATION

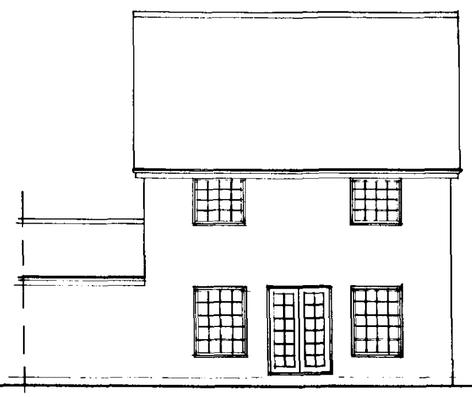

REAR ELEVATION

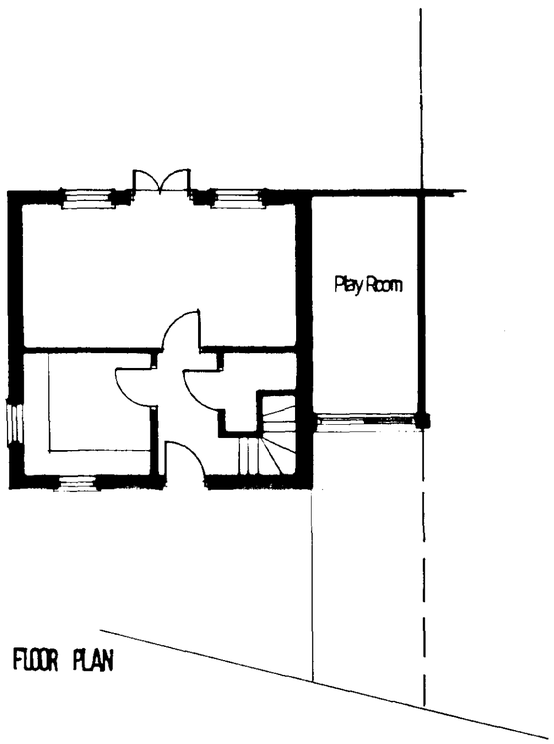

FLOOR PLAN

DETERMINED PLAN
SHDC
Planning & Development
13 AUG 2002
Ref 937/02

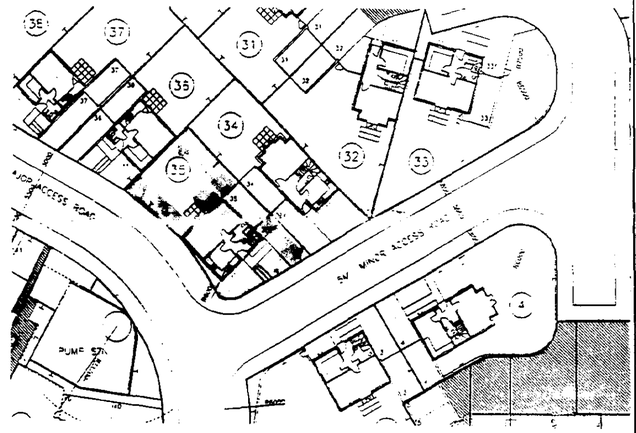

BLOCK PLAN Scale 1:500

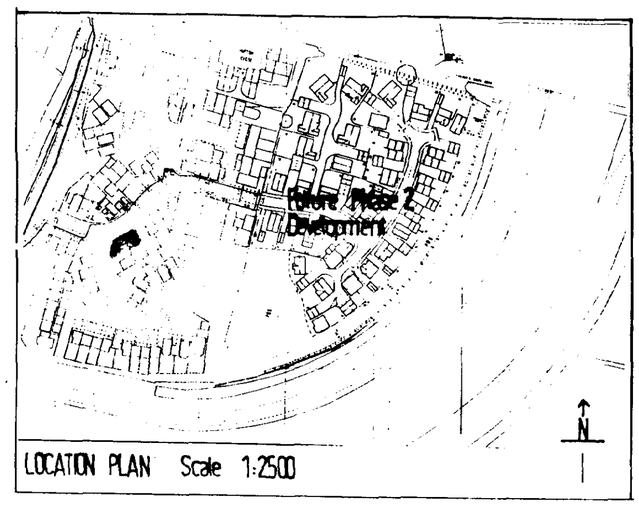

LOCATION PLAN Scale 1:2500

© This drawing is copyright.

Contractors must check all dimensions on Site. Only figured dimensions are to be worked from. Any foundation depths indicated are indicative only and must be in accordance with the consulting engineers design and/or agreed on Site with the local authority during excavations. Any discrepancies in the information contained herein must be reported to the Architect before work proceeds.

Project CLAY LAKE LANE SPALDING HPC HOMES	
Drwg. PLOT 35 GARAGE ALTERATIONS	
Scale 1:100, 1:500, 1:2500	Date Aug 02
Drwg. no. 01142 / 135	Rev.

architects · designers · planning consultants

Old School House 36 Boston Road Sleaford
Lincolnshire NG34 7EZ Tel. 01529 414141
Fax. 01529 415757

clive wicks associates

©