

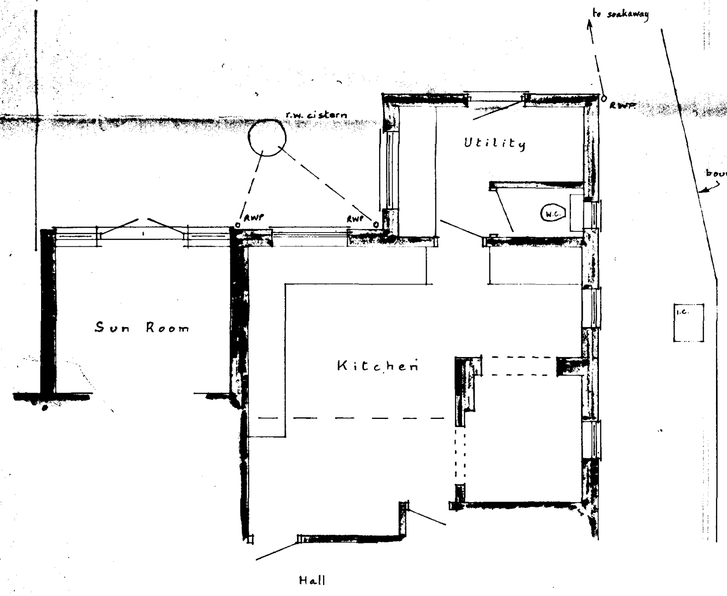

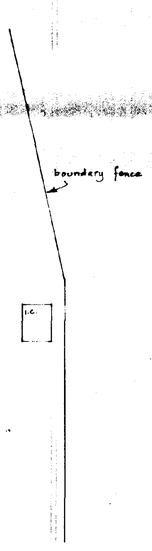

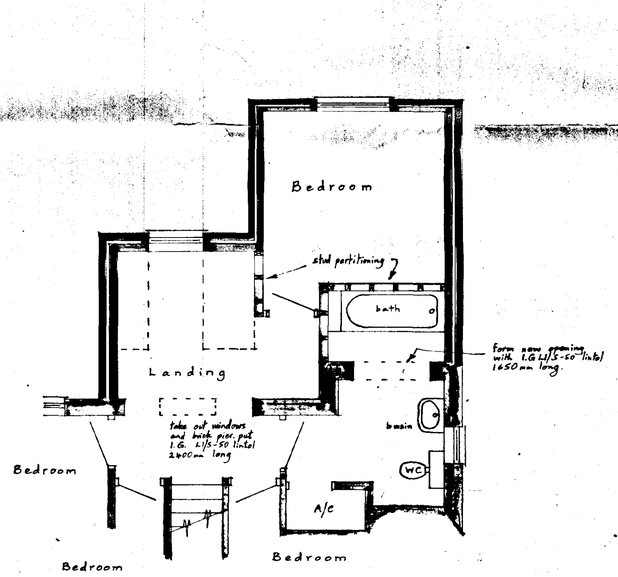

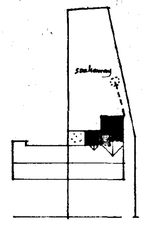

Site Plan
scale 1:500th

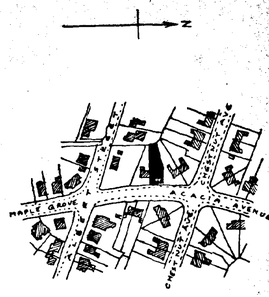

Location Plan
scale 1:2500
O.S.Map ref TF 2523

SOUTH HOLLAND DC
HOUSING & PLANNING
08 AUG 2000
Ref. 00/01/86

DETERMINED PLAN

Mr. and Mrs. D. B. Dye
45, Acacia Avenue,
SPALDING.

First Floor Extension.

Written dimensions to be used in preference to scaled, and all measurements to be verified by checking on site.	Scale 1:100
Local Authority Ref. Planning	Drawing No. 200808
Building Regulations	Date August 2000

A. ROFFE
BUILDING DESIGN & PLANS
1, Green Lane,
SPALDING, Lincs. PE11 2YB
Tel: 01775-723 680

BUMMITT
2141 KPST