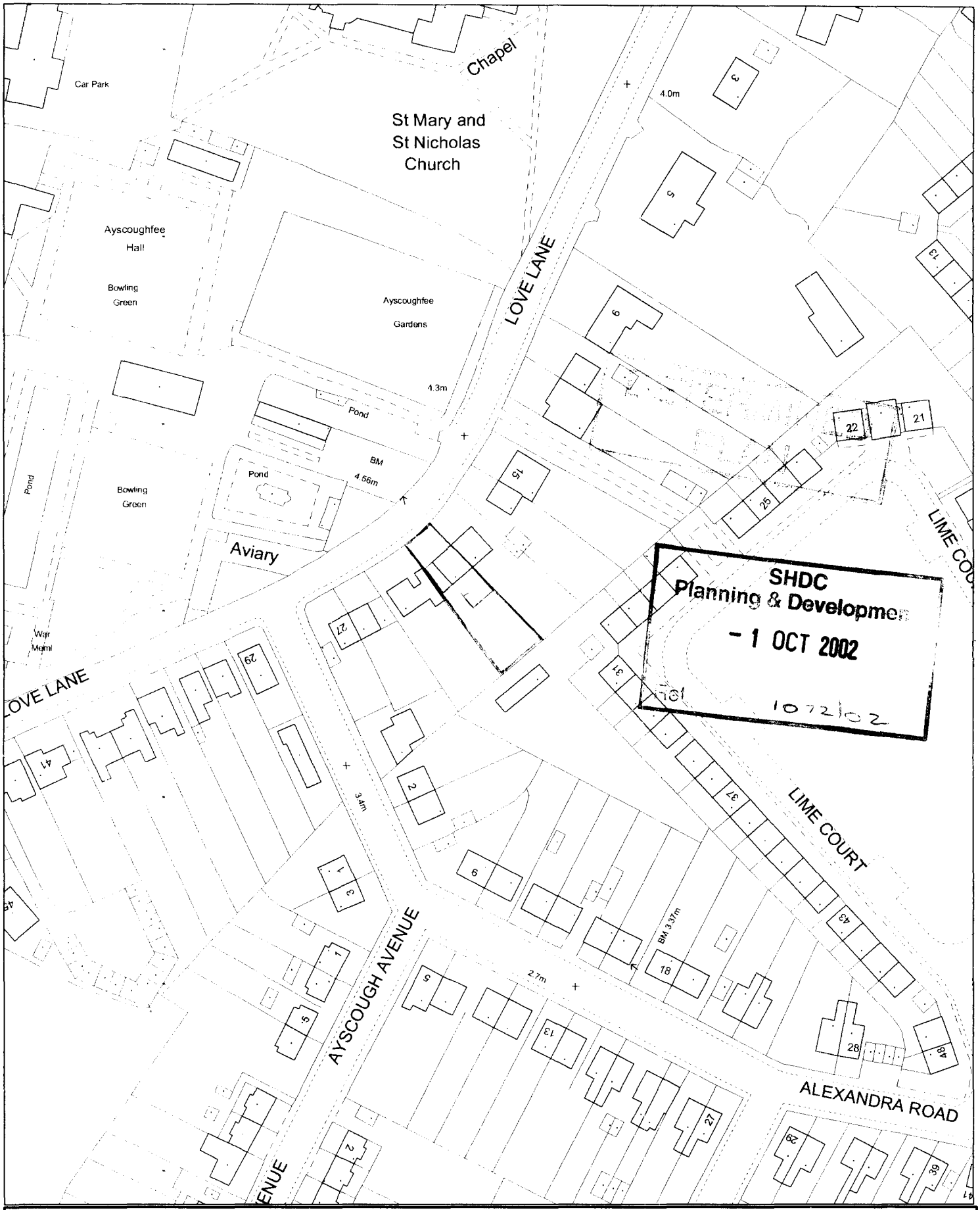

SOUTH HOLLAND DISTRICT COUNCIL

Council Offices, Priory Road, Spalding,
Lincolnshire PE11 2XE

This copy has been produced specifically for the map return scheme purposes only. No further copies may be made.

Scale:
1:1250

This map is reproduced from Ordnance Survey material with permission of Ordnance Survey on behalf of Her Majesty's Stationery Office (c) Crown copyright. Unauthorised reproduction infringes Crown copyright and may lead to prosecution or civil proceedings. South Holland District Council LA079413 2002

MR & MRS FLYNN
21, LOVE LANE
SPALDING
LINCS
PE11 2PF

SHDC
Planning & Develop
- 1 OCT 2002

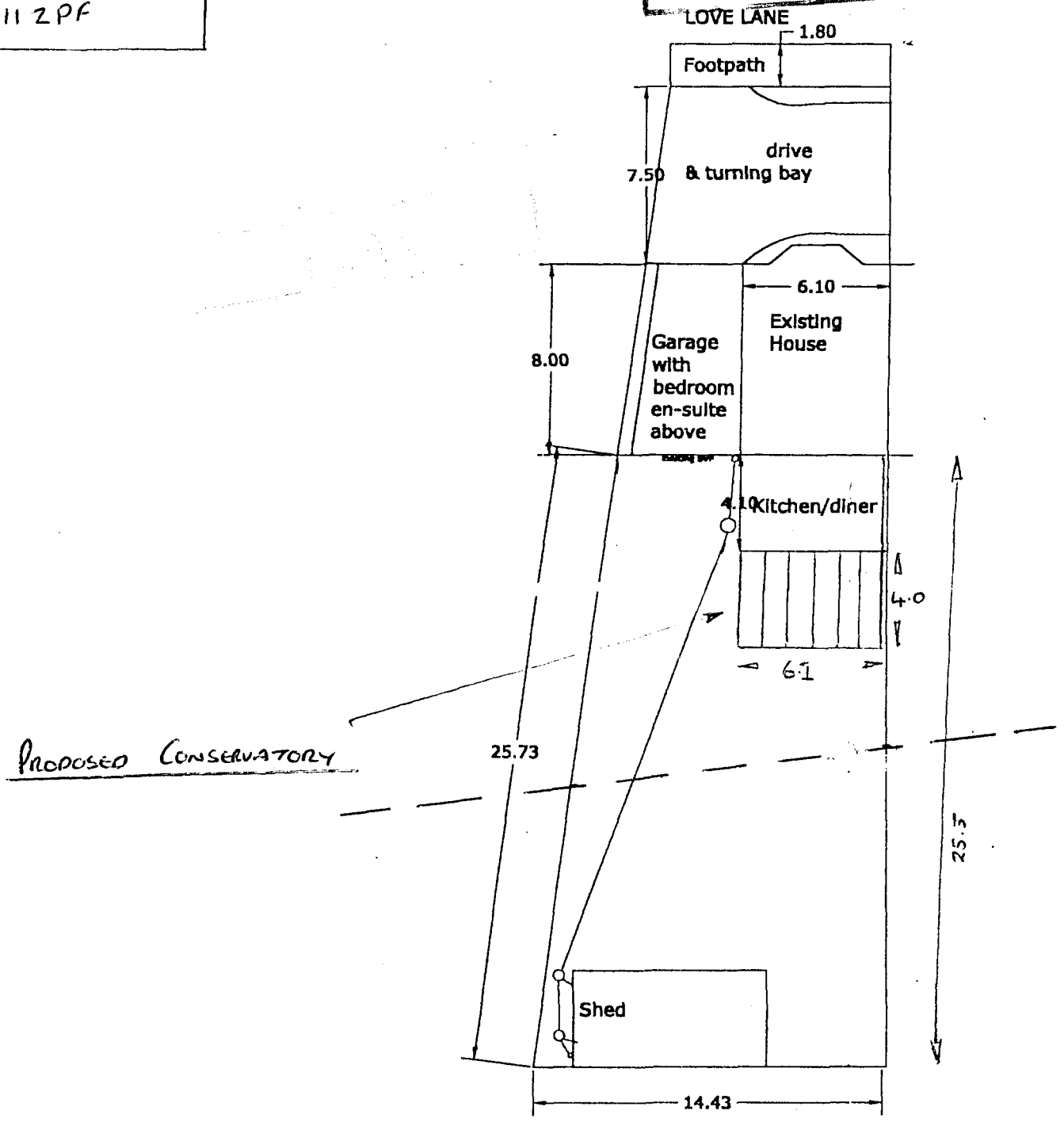

Plannin... ...elopment
- 1 ... 2002
1072/02

Mrs Mrs Flynn
21, Love Lane
Spalding
Lincs PE 112PF
01775 713441



Rear Elevation Proposed

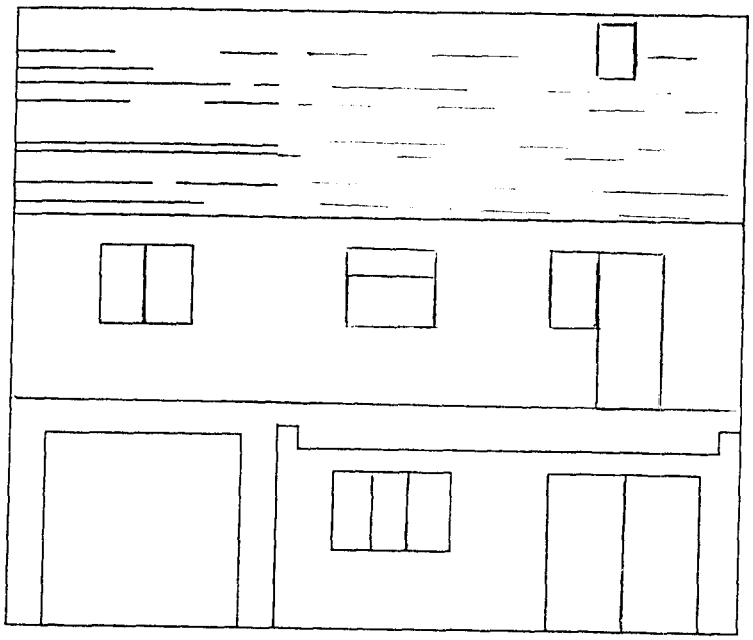

Rear Elevation (Existing)

Scale 1:100

Mr & Mrs Flynn
21, Love Lane
Spalding
Lincs
PE11 2PF
01775 713441

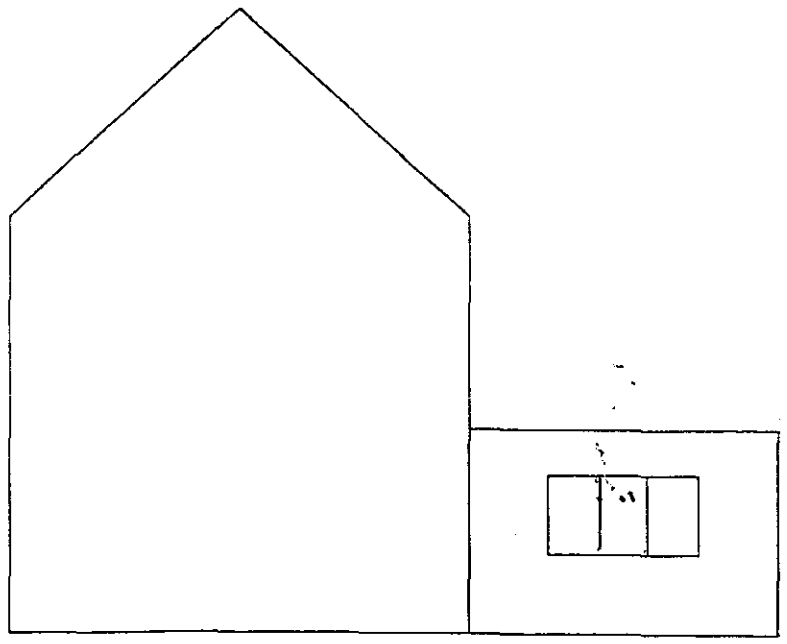

(Existing) West Elevation

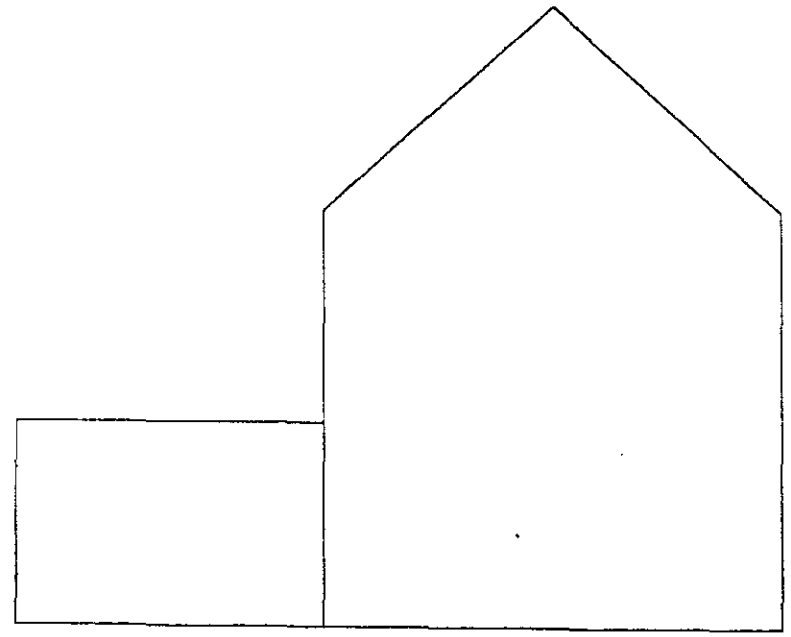

East Elevation (Existing)

SHDC
Planning Department
- 1 OCT 2002
Ref 1072/02

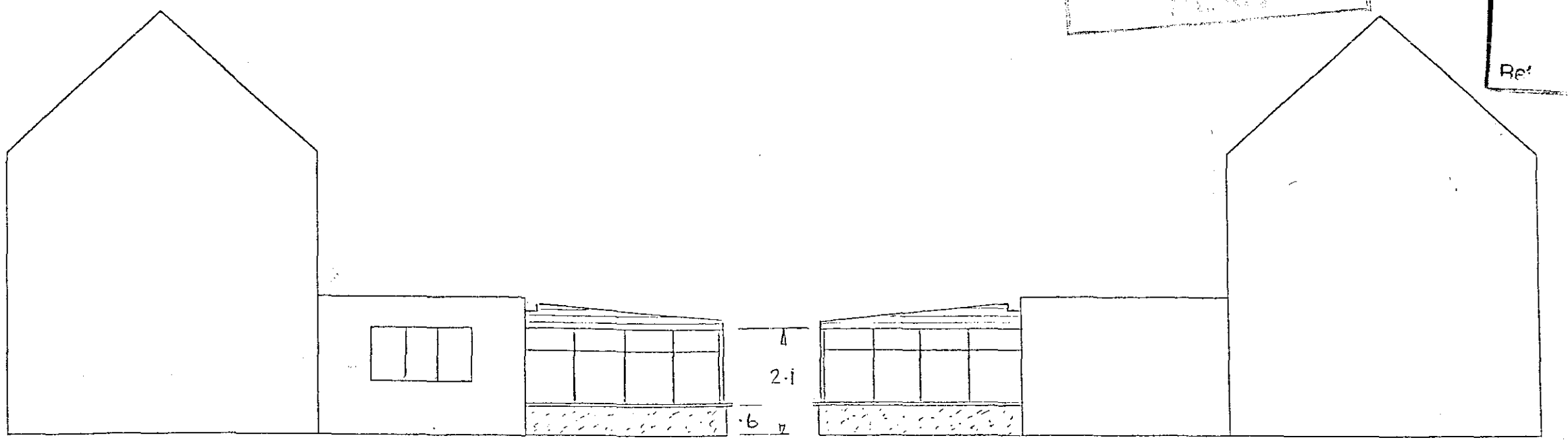

West Elevation (Proposed)

East Elevation (Proposed)

Scale 1:100

MRS MRS FLYNN
21, LOVE LANE
SPALDING
LINCS
PE11 2PF
01775 713441

SCALE 1:100

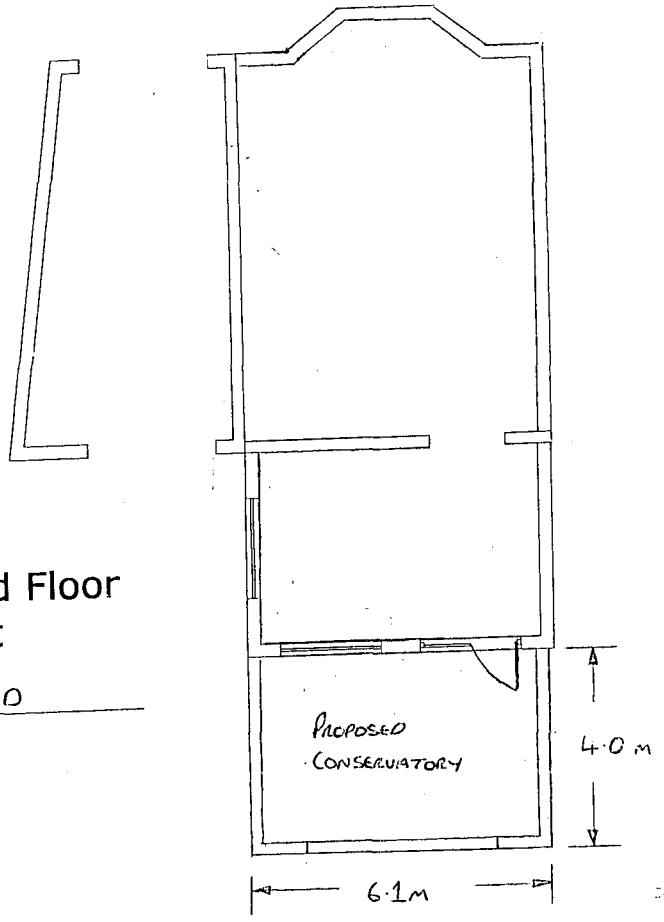

Ground Floor Layout

PROPOSED

SHDC
Planning & Development
- 1 OCT 2002
1072/02

MR & MRS FLYNN
21, LOVE LANE
SPALDING
LINCS
PE11 2PF
01775 713441

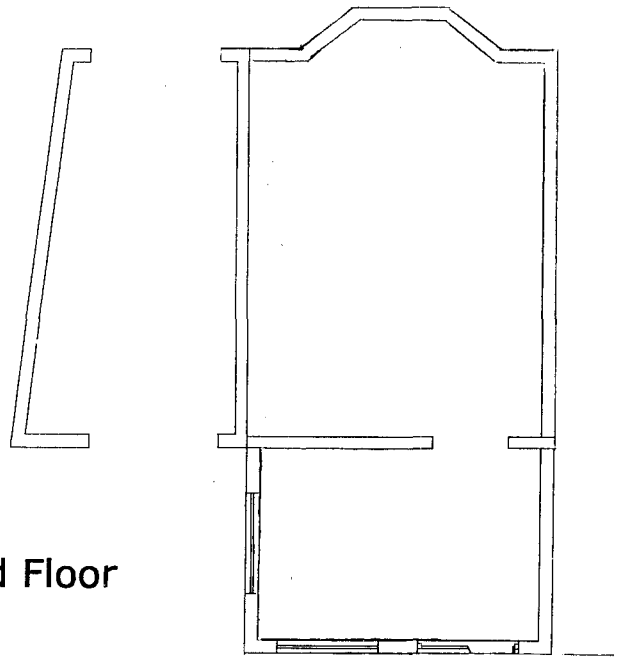

SCALE 1:100

Ground Floor Layout

EXISTING

SHDC
Planning Development
- 1 OCT 2002
Ref 0772/02