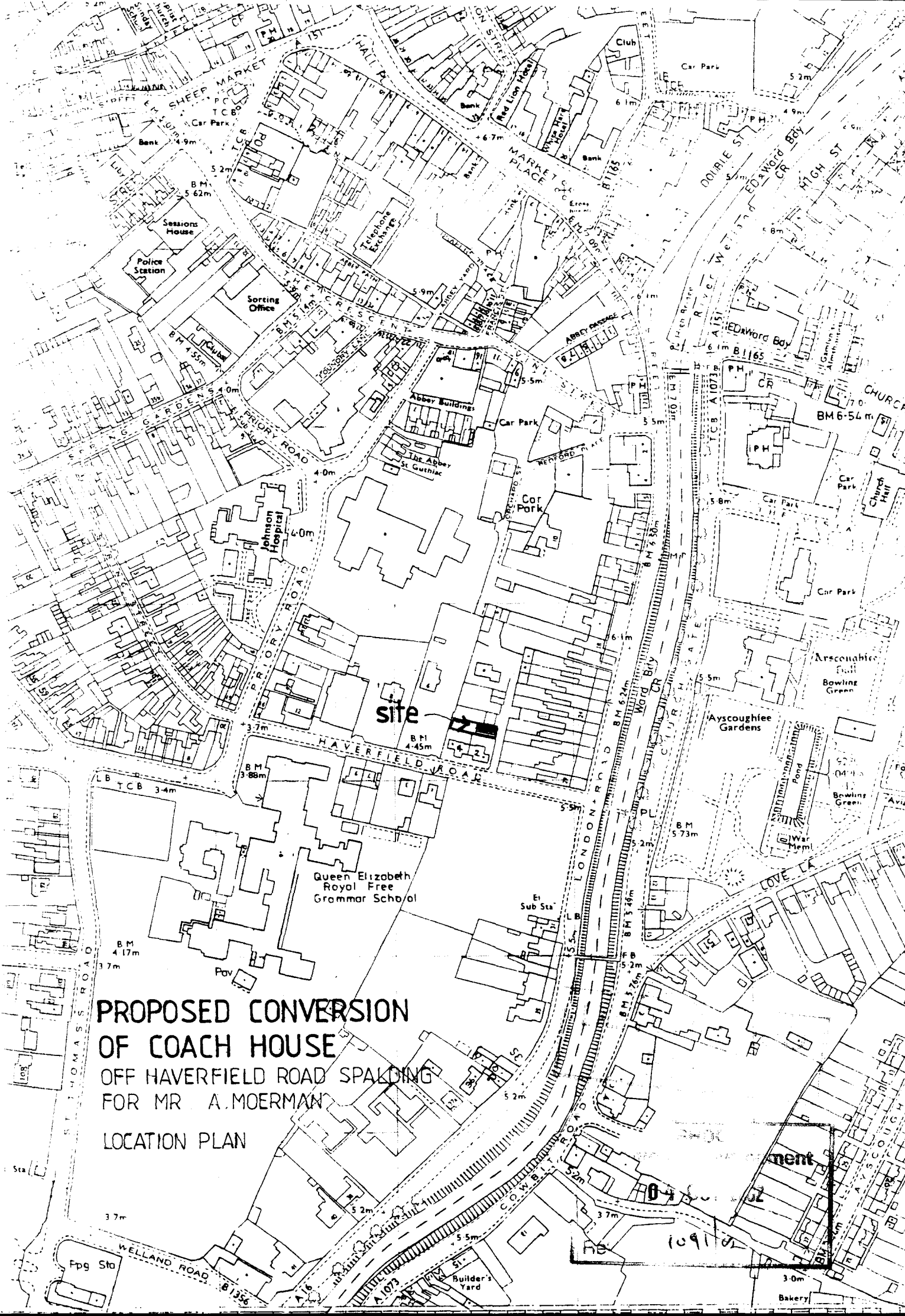
PROPOSED CONVERSION
OF COACH HOUSE
OFF HAVERFIELD ROAD SPALDING
FOR MR A. MOERMAN
LOCATION PLAN
site
HAVERFIELD ROAD
PRIORY ROAD
LONDON ROAD
COWBIT ROAD
WELLAND ROAD
SHEEP MARKET
MARKET PLACE
DOUBLE ST
HIGH ST
CHURCH
Sessions House
Police Station
Sorting Office
Telephone Exchange
Abbey Buildings
The Abbey
St Guthlac
Johnson Hospital
Car Park
Red Lion Hotel
White Hart Hotel
Church Hall
Ayscoughlee Gardens
Bowling Green
Queen Elizabeth Royal Free Grammar School
Builder's Yard
Bakery
Ppg Sta
Pav
El Sub Sta
Club
Bank
Pond
War Meml
LOVE LA
ABBEY PASSAGE
ABBEY PATH
ABBEY YARD
FOUNDRY LANE
SPRING GARDENS
ST THOMAS ROAD
ORCHARD ST
REDFORD PLACE
CHURCH GATE
ED&Ward Bdy
River Welland
Ward Bdy
BM 6·54 m
BM 5·62m
BM 4·55m
BM 4·45m
BM 3·88m
BM 4·17m
BM 5·73m
BM 6·24m
BM 6·50m
BM 5·49m
BM 5·76m
BM 3·76m
TCB
A 151
A 1073
B 1165
B 1356
A 16
PH
PL
FB
LB
Sta

NOTES:-

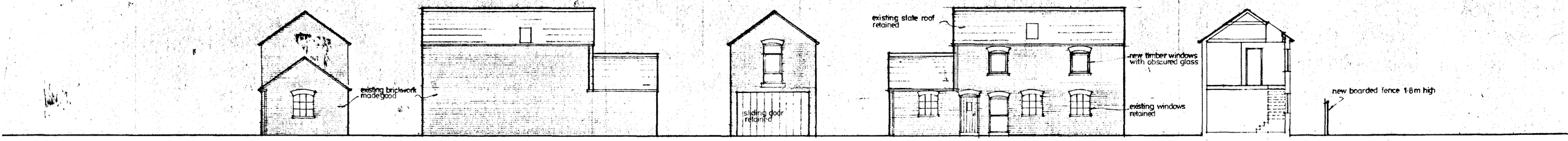

west north east south section

proposed elevations

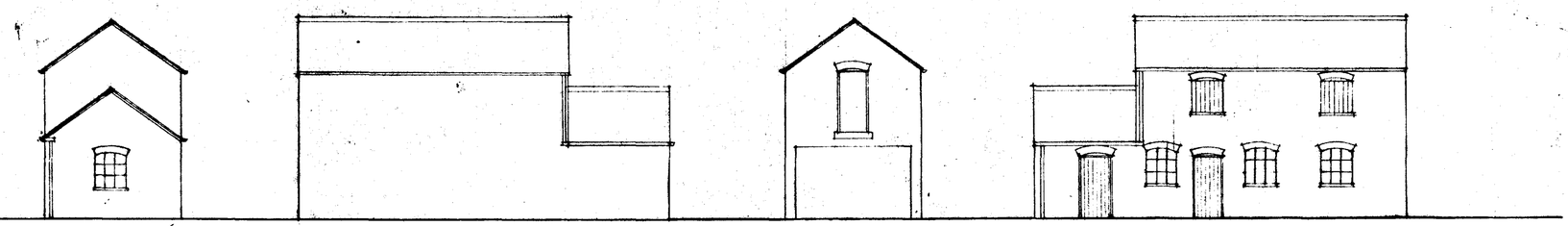

existing elevations

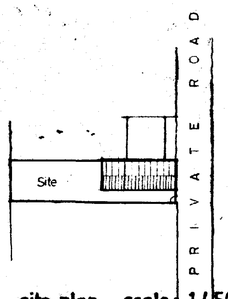

site plan scale: 1/500



existing plans

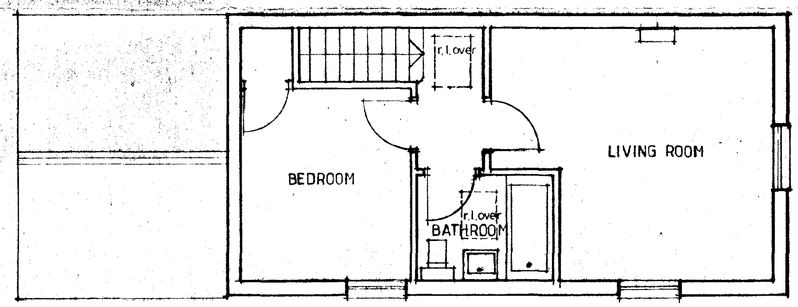

first floor

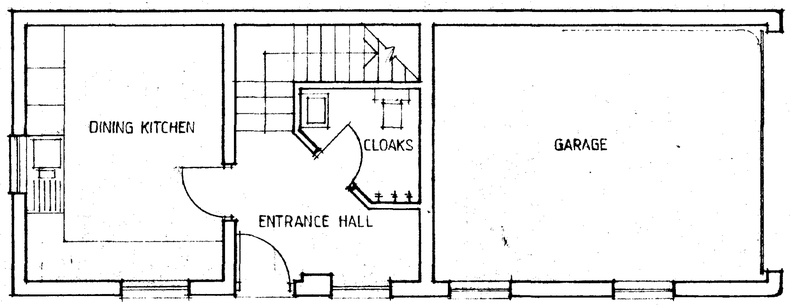

ground floor

proposed plans

REVISIONS:-

DETERMINED PLAN

SHDC Planning & Development 04 OCT 2002 Ref 1091/02

PROPOSED CONVERSION OF COACH HOUSE TO DWELLING

FOR MR. A. MOERMAN

Plans, elevations, section & site plan

SCALES 1/50 1/100

DRG. NO.

DATE AUG '02

Summit D.S. (UK) 977395