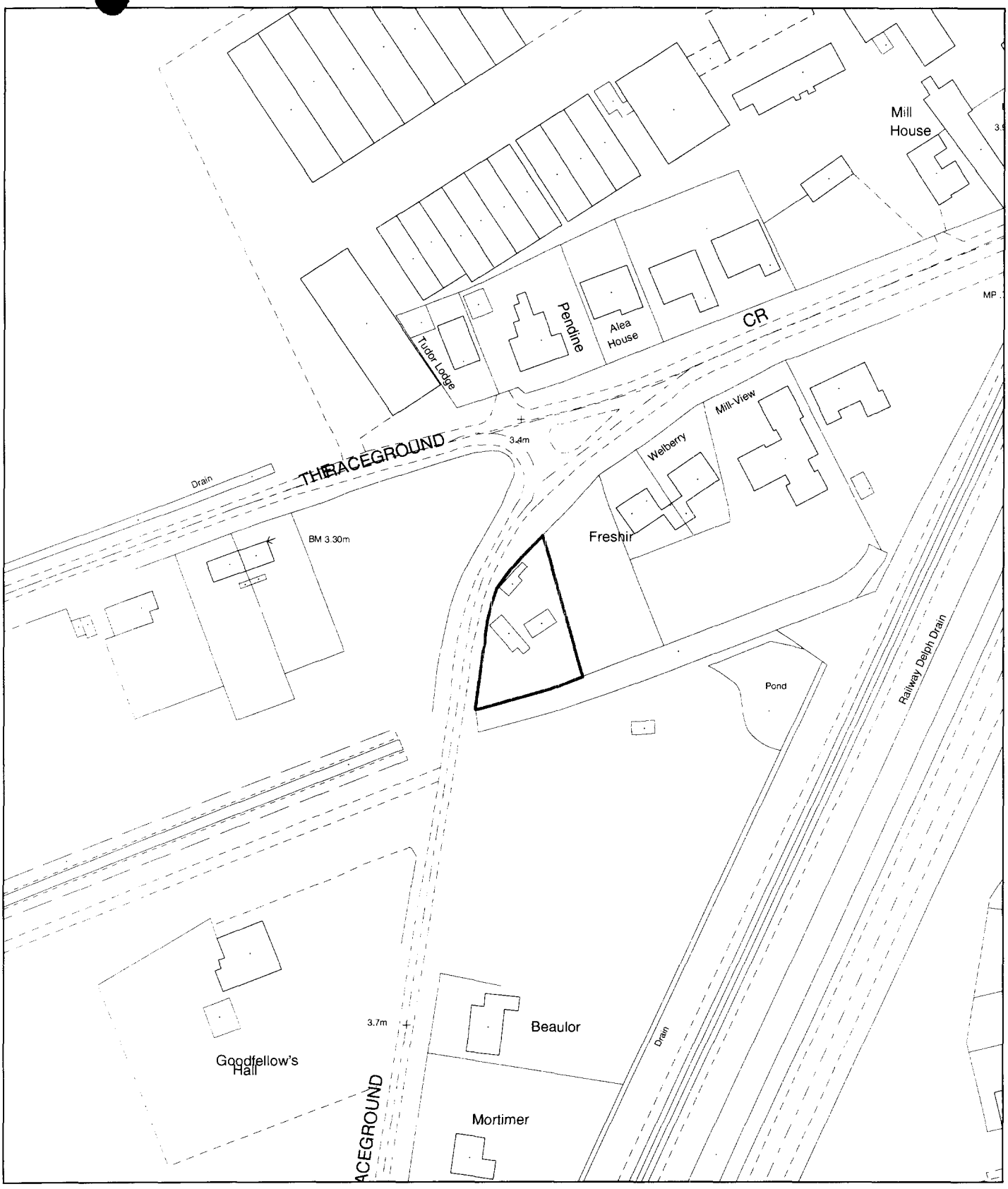


# Planning Application Location Plan
# Ward Member Notification

**H16/1166/01**

Scale: 1:1250

Housing and Planning Services Department

Council Offices, Priory Road, Spalding, Lincolnshire

PLEASE DO NOT COPY THIS PLAN
This map is reproduced from Ordnance Survey material with permission of Ordnance Survey on behalf of Her Majesty's Stationery Office (c) Crown copyright. Unauthorised reproduction infringes Crown copyright and may lead to prosecution or civil

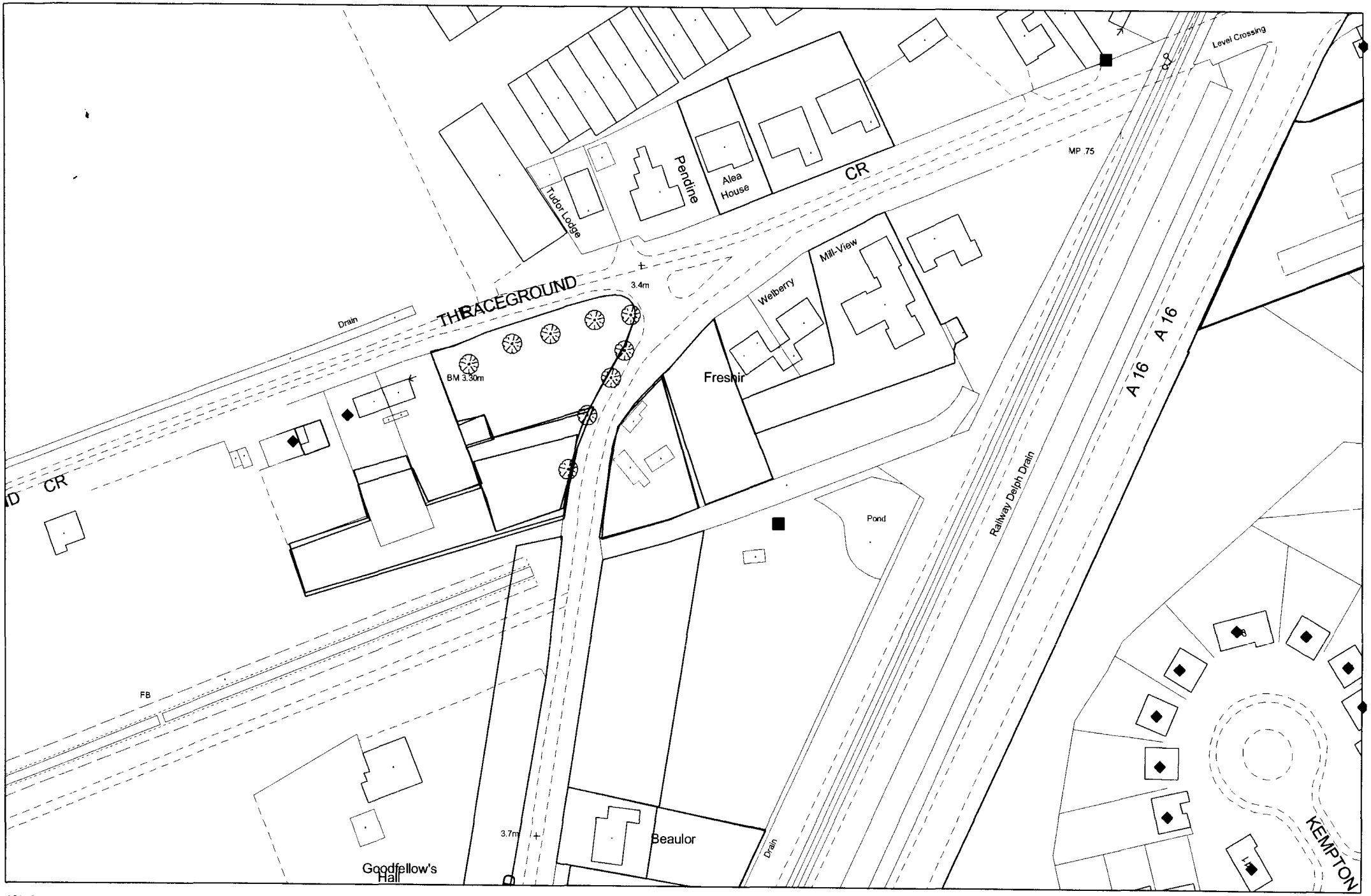


(C) Crown Copyright. South Holland District Council LA 079413 12/07/2001 TF2320NW 1:1250

1038/6

L. A. BUILDING DESIGN
Architectural Practice
55 Hannam Boulevard
Spalding Lincolnshire
Telephone Spalding (01775) 711437

01/357/03

REPRODUCED FROM THE ORDNANCE SURVEY 1: 2500 SCALE MAP
WITH THE PERMISSION OF THE CONTROLLER OF HER MAJESTY'S STATIONERY
OFFICE
CROWN COPYRIGHT RESERVED

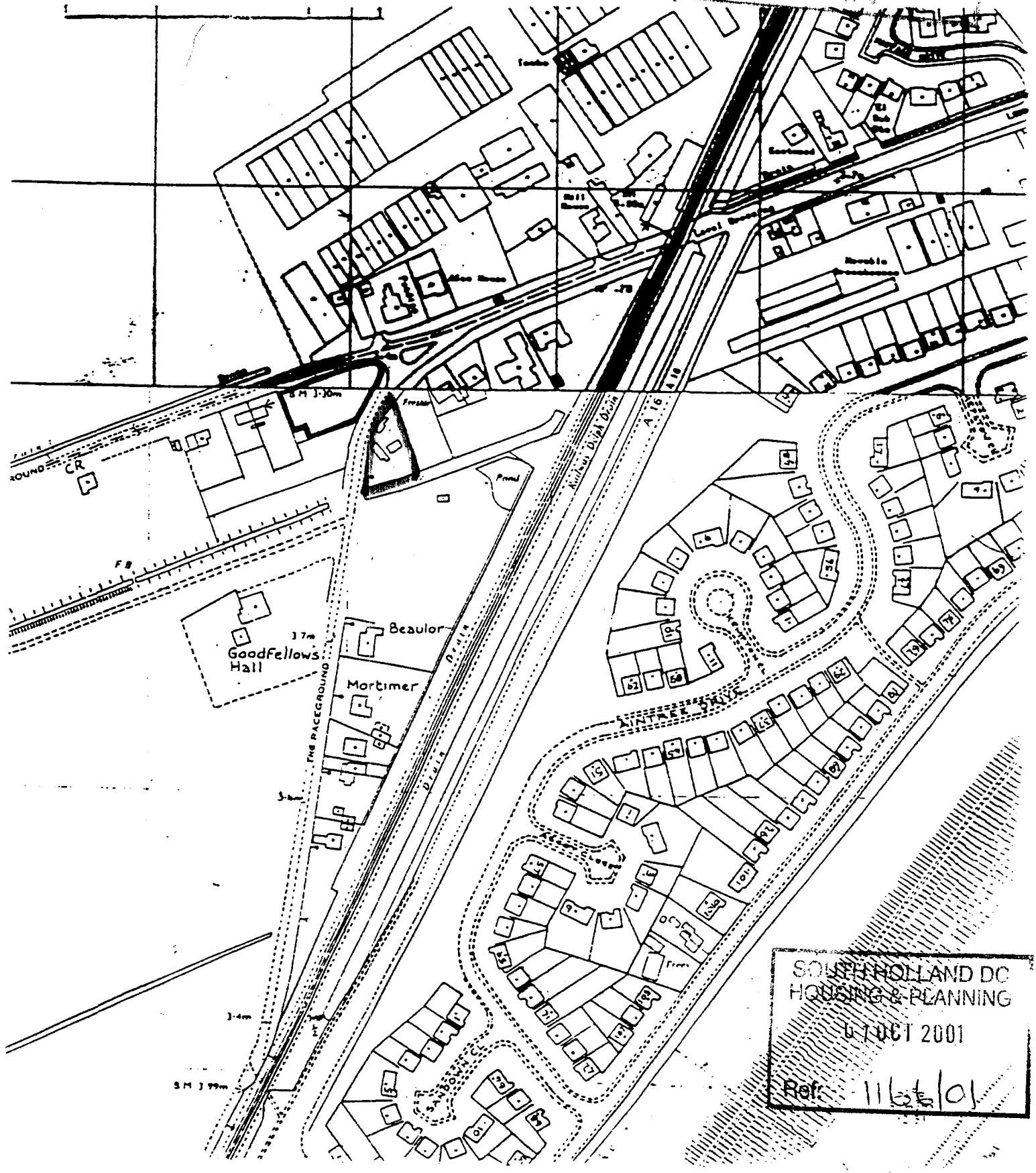
Beaulor
Mortimer
Goodfellows Hall
THE RACEGROUND
A 16
Pond
FB
CR
Drain
Drain
Drain
Main
Main
Main