2 TYPICAL SECTIONS THROUGH CARRIAGEWAY EDGE AND FOOTWAY EDGE

2.1 CHARTS 1, 2, 4 & 5 Type Roads

50 x 150 Precast concrete edging

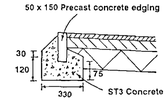

250 x 125 Precast concrete kerb

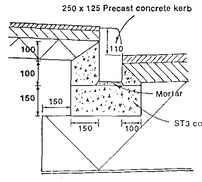

2.2 CHART 3

50 x 150 Precast concrete edging

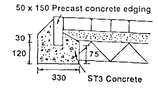

Small Unit Kerb

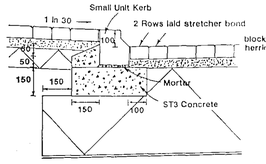

2.3 CHART 6

50 x 150 Precast concrete edging

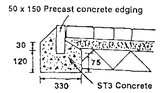

Small Unit Kerb

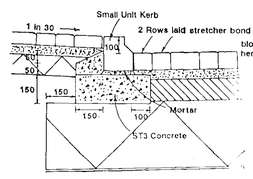

TYPICAL MANHOLE DETAIL - TYPE A

Depth from ground level to soffit of pipe 3m to 6m

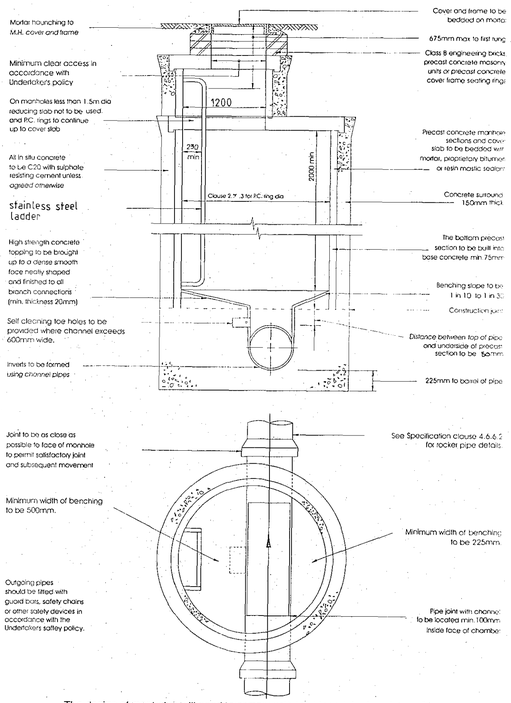

The design of manholes will need to comply with the Undertaker's safety policy

TYPICAL MANHOLE DETAIL - TYPE B

Max depth from ground level to soffit of pipe 3.0m

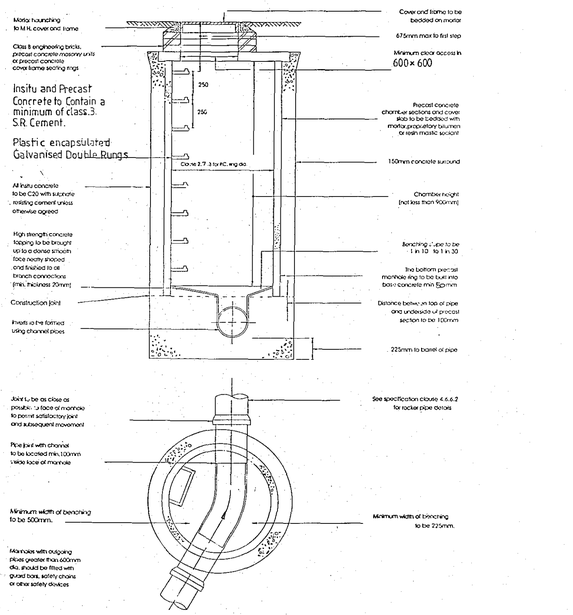

The design of manholes will need to comply with the Undertaker's safety policy

TYPICAL GULLEY DETAILS

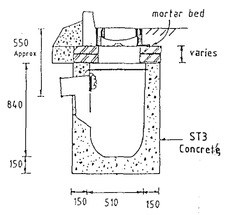

Type G7
Trapped Plastic Road Gulley

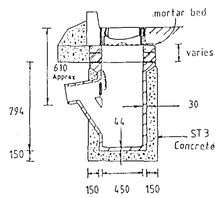

Type G5
Trapped Road Gulley

NOT TO SCALE

NOTES:

1) Cover and frame uncoated iron to Clause 5.9.4.

2) Mortar bed & benching to Clause 15.

3) Bricks to be Class B engineering bricks to BS 3921 (single course where necessary to obtain satisfactory fall). Corbelled if required. Frames to be bricked on four sides.

4) Insitu ST3 concrete

5) Position of out let pipe varies in plan.

6) Insitu ST3 concrete 150mm thick surround to outlet pipe for first one metre under verge or total length if under carriageway.

7) Where grating is to be trafficked or laid against within 24 hours of frame being placed in position, then a suitable Ultra rapid hardening mortar and concrete (Monoset 741 or similar) shall be used to bed cover and frame.

2.4 CHANNEL BLOCK AND KERB DETAIL

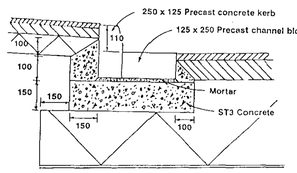

CONSTRUCTION CHART 1

ROADS UP TO 0.25 m.s.a. - NORMAL FLEXIBLE CONSTRUCTION

SUB-GRADE [Note 1]	SUB-BASE (mm) [Note 2]		SURFACING (mm)		TOTAL THICKNESS REQUIRED (mm)	
Bearing Capacity (CBR)	When sub-grade is classified as frost susceptible	When sub-grade is classified as non-frost susceptible	Basecourse	Wearing Course	When sub-grade is classified as frost susceptible	When sub-grade is classified as non-frost susceptible
Below 1½% & soft spots	Note 2	Note 2	Note 4		Note 2	Note 2
1½%	630 [Note 3]	630 [Note 3]	150	40	785 [Note 3]	760 [Note 3]
2%	490	490	110	40	640	550
3%	310	310	110	40	490	490
4%	260	260	110	40	450	410
5%	200	200	110	40	390	375
6-15%	200	200	110	40	450	390
Above 15%	300	150	110	40	450	300

CONSTRUCTION CHART 2

ROADS UP TO 0.25 m.s.a. - MINIMUM DEPTH FLEXIBLE CONSTRUCTION (See Clause 4.1.18)

SUB-GRADE [Note 1]	SUB-BASE (mm)	SURFACING		TOTAL THICKNESS REQUIRED (mm)	
Bearing Capacity (CBR)	Non-frost susceptible Type 1	Basecourse	Wearing Course	When sub-grade is classified as frost susceptible	When sub-grade is classified as non-frost susceptible
		When sub-grade is classified as frost susceptible	When sub-grade is classified as non-frost susceptible		
Below 1½% & soft spots	Note 2	200	190	40	Note 2	Note 2
1½%	Note 2	200	190	40	Note 2	Note 2
2%	150	200	150	40	390	390
3%	150	200	150	40	390	390
4%	150	200	150	40	390	340
5%	150	200	150	40	390	330
6-15%	150	200	150	40	390	330
Above 15%	150	200	150	40	390	300

CONSTRUCTION CHART 3

ROADS UP TO 0.25 m.s.a. - BLOCK PAVER CONSTRUCTION (See Clause 4.9)

SUB-GRADE [Note 1]	SUB-BASE (mm) [Note 2]		SURFACING (mm)			TOTAL THICKNESS REQUIRED (mm)	
Bearing Capacity (CBR)	When sub-grade is classified as frost susceptible	When sub-grade is classified as non-frost susceptible	Basecourse (Note 4)	Laying Course	Block Paver	When sub-grade is classified as frost susceptible	When sub-grade is classified as non-frost susceptible
Below 1½% & soft spots	Note 2	Note 2	90	30	60	Note 2	Note 2
1½%	630 [Note 3]	630 [Note 3]	90	30	60	860 [Note 3]	830 [Note 3]
2%	490	490	90	30	60	560	550
3%	310	310	90	30	60	490	490
4%	265	260	90	30	60	445	440
5%	225	225	90	30	60	415	405
6-15%	265	290	90	30	60	445	385
Above 15%	265	150	90	30	60	445	330

CONSTRUCTION CHART 4

ROADS UP TO 2.0 m.s.a. - NORMAL FLEXIBLE CONSTRUCTION

SUB-GRADE [Note 1]	SUB-BASE (mm) [Note 2]		SURFACING (mm)		TOTAL THICKNESS REQUIRED (mm)	
Bearing Capacity (CBR)	When sub-grade is classified as frost susceptible	When sub-grade is classified as non-frost susceptible	Basecourse	Wearing Course	When sub-grade is classified as frost susceptible	When sub-grade is classified as non-frost susceptible
Below 1½% & soft spots	Note 2	Note 2	180	40	Note 2	Note 2
1½%	630 [Note 3]	630 [Note 3]	180	40	850 [Note 3]	820 [Note 3]
2%	400	400	180	40	620	620
3%	310	310	180	40	530	530
4%	260	260	180	40	480	480
5%	220	225	180	40	455	445
6-15%	220	200	180	40	455	420
Above 15%	220	150	180	40	455	370

CONSTRUCTION CHART 5

ROADS UP TO 2.0 m.s.a. - MINIMUM DEPTH FLEXIBLE CONSTRUCTION (See Clause 4.1.18)

SUB-GRADE [Note 1]	SUB-BASE (mm) [Note 2]	SURFACING (mm)			TOTAL THICKNESS REQUIRED (mm)	
Bearing Capacity (CBR)	Non-frost susceptible Type 1	Basecourse		Wearing Course	When sub-grade is classified as frost susceptible	When sub-grade is classified as non-frost susceptible
		When sub-grade is classified as frost susceptible	When sub-grade is classified as non-frost susceptible			
Below 1½% & soft spots	Note 2	260	260	40	Note 2	Note 2
1½%	Note 2	260	260	40	450	450
2%	150	230	230	40	420	420
3%	150	220	220	40	410	410
4%	150	210	210	40	400	400
5%	150	200	200	40	390	390
6-15%	150	200	180	40	390	370
Above 15%	150	150	180	40	390	370

CONSTRUCTION CHART 6

ROADS UP TO 2.0 m.s.a. - BLOCK PAVER CONSTRUCTION

SUB-GRADE [Note 1]	SUB-BASE (mm) [Note 2]		SURFACING (mm)			TOTAL THICKNESS REQUIRED (mm)	
Bearing Capacity (CBR)	When sub-grade is classified as frost susceptible	When sub-grade is classified as non-frost susceptible	Basecourse	Laying Course	Block Paver	When sub-grade is classified as frost susceptible	When sub-grade is classified as non-frost susceptible
Below 1½% & soft spots	Note 2	Note 2	120	30	60	Note 2	Note 2
1½%	630 [Note 3]	630 [Note 3]	120	30	60	860 [Note 3]	860 [Note 3]
2%	400	400	120	30	60	630	630
3%	310	310	120	30	60	540	540
4%	260	260	120	30	60	490	490
5%	220	225	120	30	60	455	455
6-15%	220	200	120	30	60	455	420
Above 15%	220	150	120	30	60	455	380

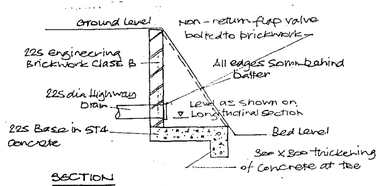

SECTION

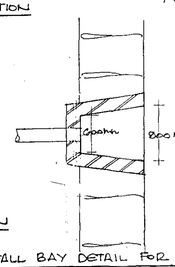

PLAN

OUTFALL BAY DETAIL FOR DRAINAGE BOARD WATERCOURSE (1:50)

0·50 METRES SERVICE MARGIN DETAIL

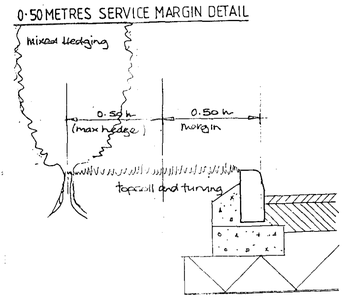

TYPICAL MANHOLE DETAIL - TYPE C

Depth from cover level to soffit of pipe 1.0m to 1.5m

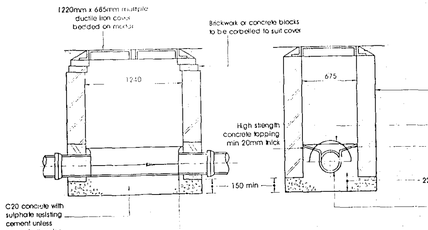

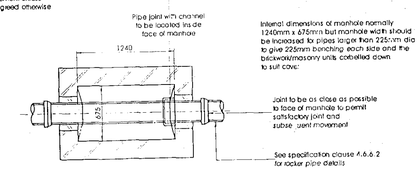

Internal dimensions of manhole normally 1240mm x 675mm but manhole width should be increased for pipes larger than 225mm dia to give 225mm benching each side and the backwork/masonry units corbelled down to suit cover.

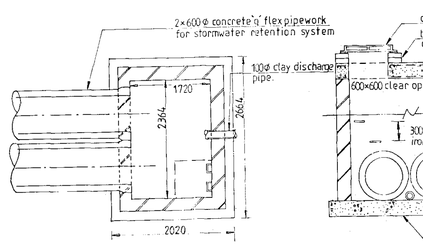

Special Manhole Detail for Stormwater Storage system or Irregular sized pipe connections.

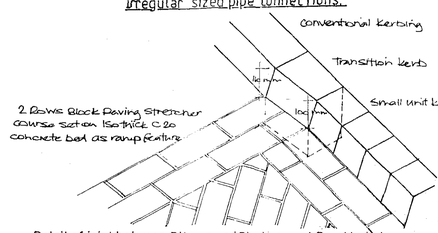

Detail of joint between Bitmac and Block-paved Road (n.t.s.)

NOTE:-

Where sewers have less than 1.2m of cover beneath Carriageway then sewers to be protected with reinforced concrete slabs.

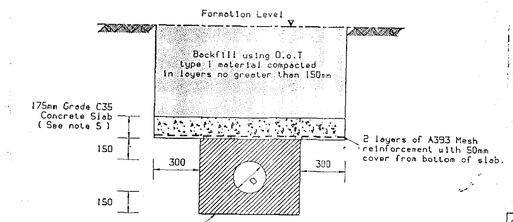

CONCRETE BED & SURROUND

(FOUL DRAINAGE)

2.5 SERVICE MARGIN DETAIL

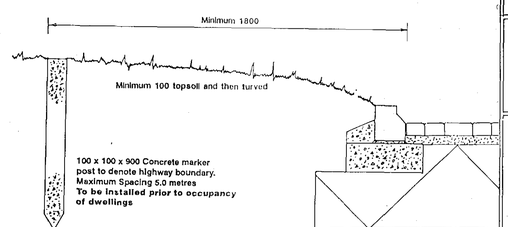

DESIGNED TO SEWERS FOR ADOPTION - 5TH EDITION

Notes.

- All Manhole covers, frames and associated iron work to be aquired from aproved supplier.
- Sub base specification will be determined from site investigation to B.S.5930 (1981) No construction will begin until the investigation report has been accepted by Lincolnshire County Council.
- All iron work to be EN.124, Group 4 (Class D 400) Gully covers to be hinged but not removable. A 600 x 600mm clear opening with a minimum area of waterway of 900 cm² in accordance with the B.S. Manhole covers to be embossed with the Anglian Water logo clearly stating either F.W. or S.W. and to be from an approved supplier

Nominal Size DN	Pipe Bedding Requirement mm
150	10 or 14 nominal single size or 14 to 5 graded
225 to 525	10, 14 or 20 nominal single size or 14 to 5 graded or 20 to 5 graded
600 and above	10, 14, 20 or 40 nominal single size, clayring block or 14 to 5 graded or 20 to 5 graded or 40 to 5 graded

SHDC PLANNING & DEVELOPMENT 10 NOV 2003 Ref. [illegible]

PIPE BEDDING SCHEDULE

WITHAM VALLEY CIVIL ENGINEERING LTD.

REDBOURNE HOUSE, CLOSSHILL LANE, WYBERTON, BOSTON, LINCS. PE21 7AA
TEL 01205 311021
FAX 01205 359376

Project

DEVELOPMENT PLAN

Drawing Type

ENGINEERING DETAILS.

Client

Drawing No. E99/ENG.DET./1

Scale NOT TO SCALE.

Drawn By

Rev