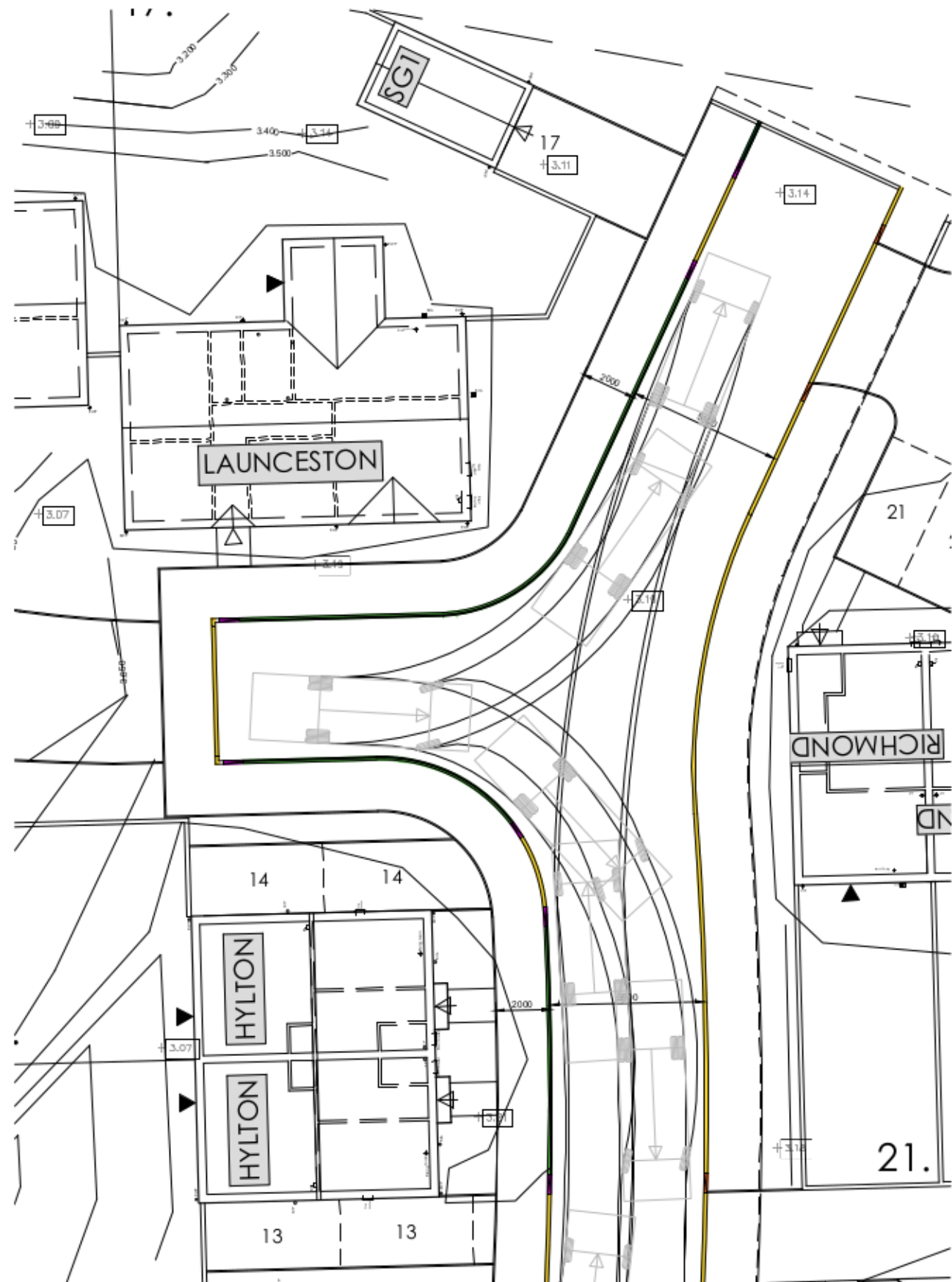
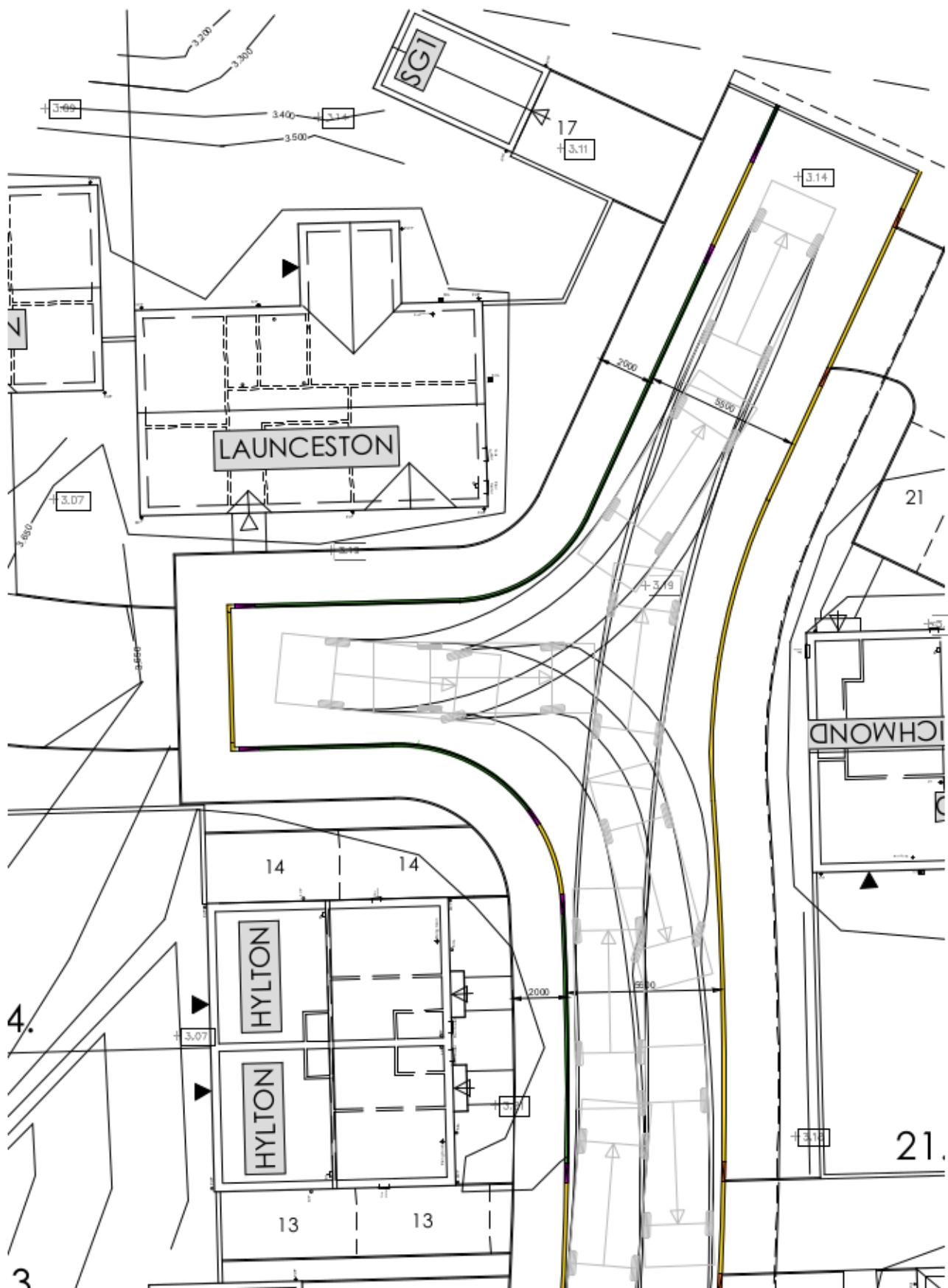


Refuse Truck getting into and out of the site  
(Scale 1:200)

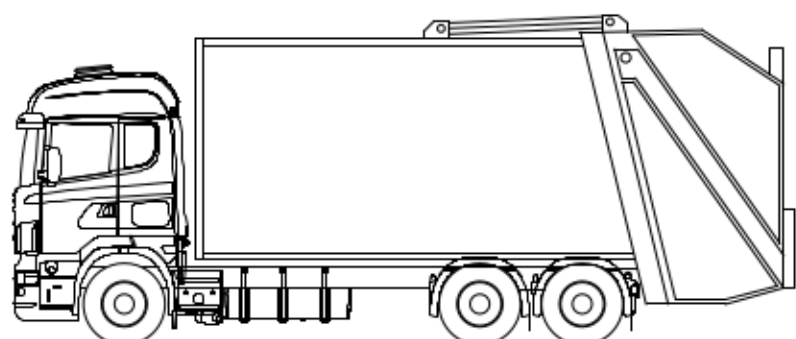


Refuse Truck Turning Manoeuvre  
(Scale 1:200)

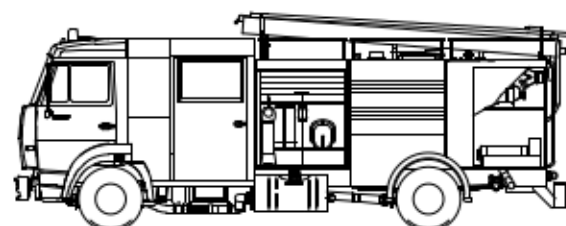
Fire Engine Truck getting into and out of the site  
(Scale 1:200)



Fire Engine Truck Turning Manoeuvre  
(Scale 1:200)



Refuse Truck Model  
(Scale 1:100)



Fire Engine Vehicle Model  
(Scale 1:100)



Key Plan  
(Scale 1:500)

Do not scale directly from this drawing. All discrepancies are to be brought to the attention of the below office.

The copyright to this drawing is owned by studio 11 architecture.  
The General Contractor is to check all dimensions on site and report discrepancies to the designer.

The details and information shown hereon relating to existing underground drains, main services, cables, etc. and existing structural details, are as obtained by normal survey observation method. Although all reasonable effort has been made, no guarantee can be made or given for the completeness or accuracy of this information.

The specification in all respects shall be in accordance with the current Development Road and Sustainable Drainage Specification and Construction publicatin in force in the country at the time of construction

The minimum longitudinal fall for highways without channel blocks shall be 1 in 150, and with channel blocks 1 in 250

General deterioration of the existing highway/footway/verges created through construction of the new Section 38 Development will be reinstated to the Development Road and Sustainable Drainage Specification and Construction of the developers' own cost at the agreement of the Inspecting Highway and Road Authority Officer

No private surface water shall discharge onto the adoptable Highway

No private strctural features shall overhang the adoptable highway

No private retaining walls exceeding 1.37 metres shall be within 3.66 metres of the highway boundary

8	09.04.2019	ZEK	Highways initial comments (Footpath, S278, S38, NH cover levels, Kerb details, Filter drain detail, construction details, Chart 1, Colours, added easements, beddings Vehicle crossings, contours (Easement))
A	07.03.2019	ZEK	General amendments.
REVISION	DATE	DRAWN	DISCUSSION



CIENT Seagate Homes Ltd  
PROJECT Residential development off Station Road, Surfleet

DRAWING    Vehicle Tracking		
DRAWN ZEK	PROJECT DESIGNER TBP	PROJECT DIRECTOR KB
DATE 01.02.2019	SCALE VAR	PAPER SIZE A1
DRAWING NUMBER  428.RS.960		