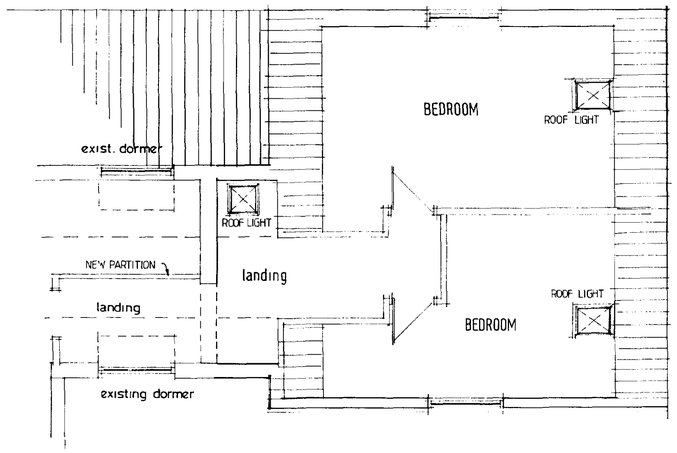

FIRST FLOOR as proposed

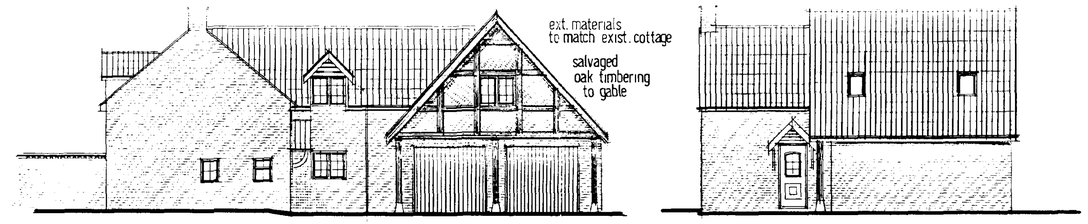

elevation to Station Road (south-east)

side elevation (north - east)

ELEVATIONS AS PROPOSED 1 :100 scale



rear elevation (north - west)

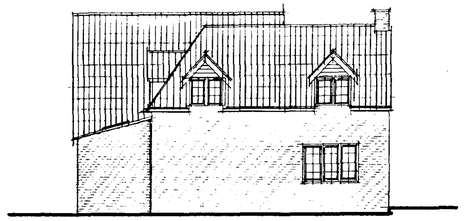

side elevation (south -west)

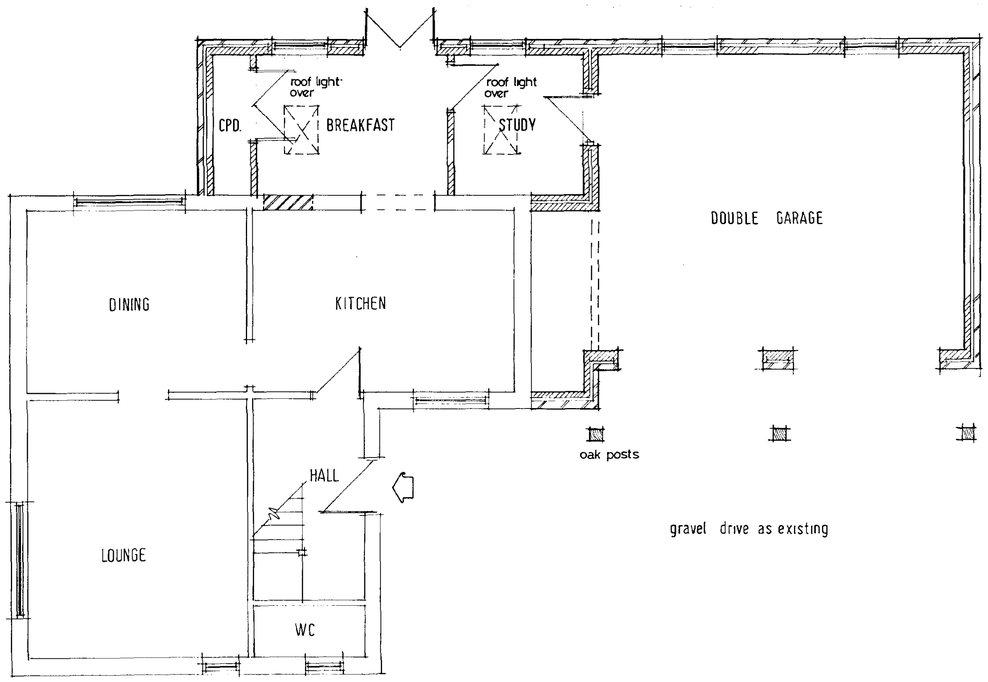

GROUND FLOOR as proposed

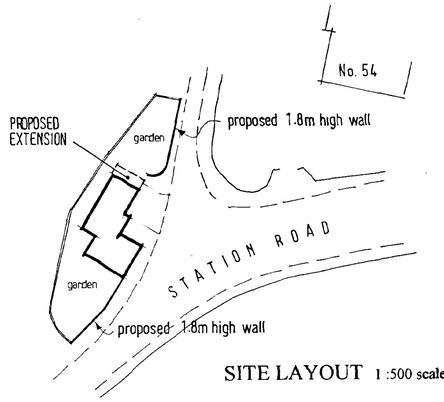

SITE LAYOUT 1 :500 scale

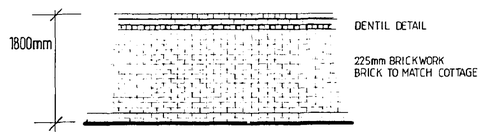

PROPOSED BOUNDARY WALL 1:50 scale

DETERMINED
SOUTH HOLLAND DC
HOUSING & PLANNING
25 JUL 2001
Ref: 0910101

Moulton Design
Planning & Architecture
7 Broad Lane, Moulton, Lincolnshire PE12 6PN
Tel / Fax 01406 370081 Principal : Alan J. Finch

PROPOSED EXTENSION
& BOUNDARY WALL
No.52 STATION ROAD
SURFLEET
SPALDING

for Mr. & Mrs. P. Simpson

FLOOR LAYOUTS AS PROPOSED
ELEVATIONS AS PROPOSED
SITE LAYOUT AS PROPOSED
PROPOSED BOUNDARY WALL

AJF 07/01 **010701 /02**

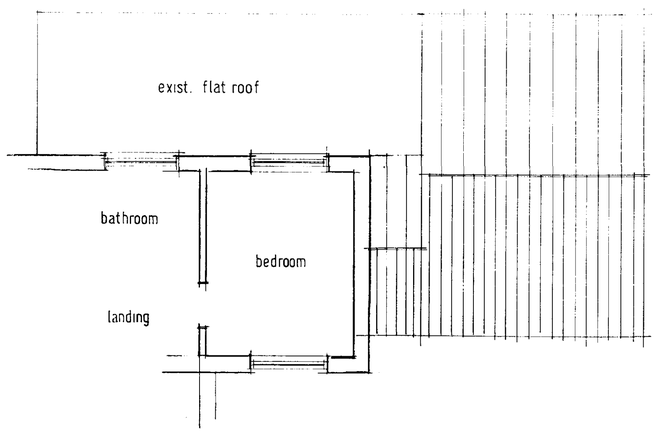

FIRST FLOOR as existing

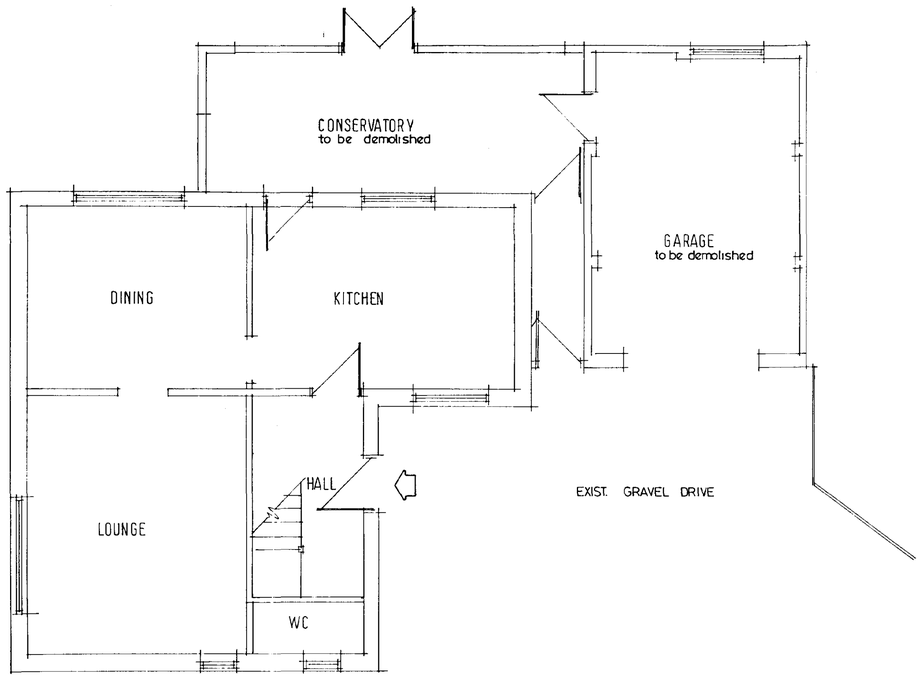

GROUND FLOOR as existing



elevation to Station Road (south - east)

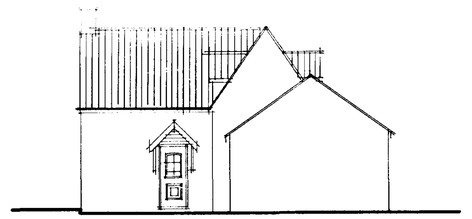

side (north - east)

ELEVATIONS AS EXISTING 1 :100 scale

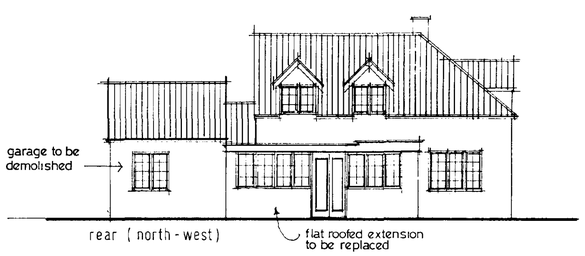

rear (north - west)

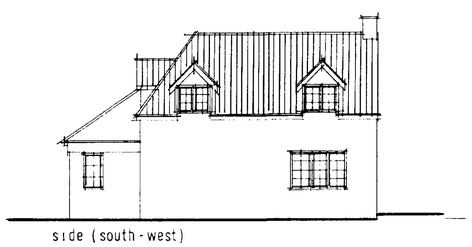

side (south - west)

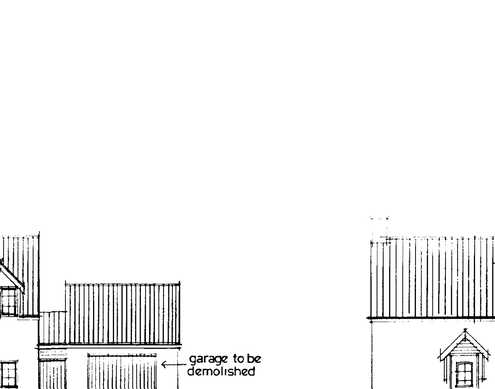

SITE LAYOUT 1 :500 scale

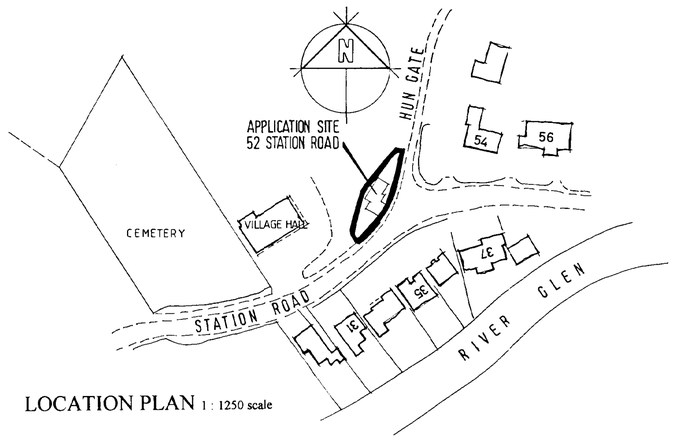

LOCATION PLAN 1 : 1250 scale

DETERMINED PLAN

SOUTH HOLLAND DC
HOUSING & PLANNING
25 JUL 2001
Ref: S01/01

Moulton Design
Planning & Architecture
7 Broad Lane, Moulton, Lincolnshire PE12 6PN
Tel / Fax 01406 370081 Principal : Alan J. Finch

PROPOSED EXTENSION
& BOUNDARY WALL
No.52 STATION ROAD
SURFLEET
SPALDING

for Mr. & Mrs. P. Simpson

FLOOR LAYOUTS AS EXISTING
ELEVATIONS AS EXISTING
LOCATION PLAN
SITE LAYOUT

AJF 07/01 **010701 /01**